



112th Street East

'A' St. S. to 18th Ave. E.

Peter Lewis-Miller

Transportation Engineer



peter.lewis-miller@piercecountywa.gov



253-798-6813

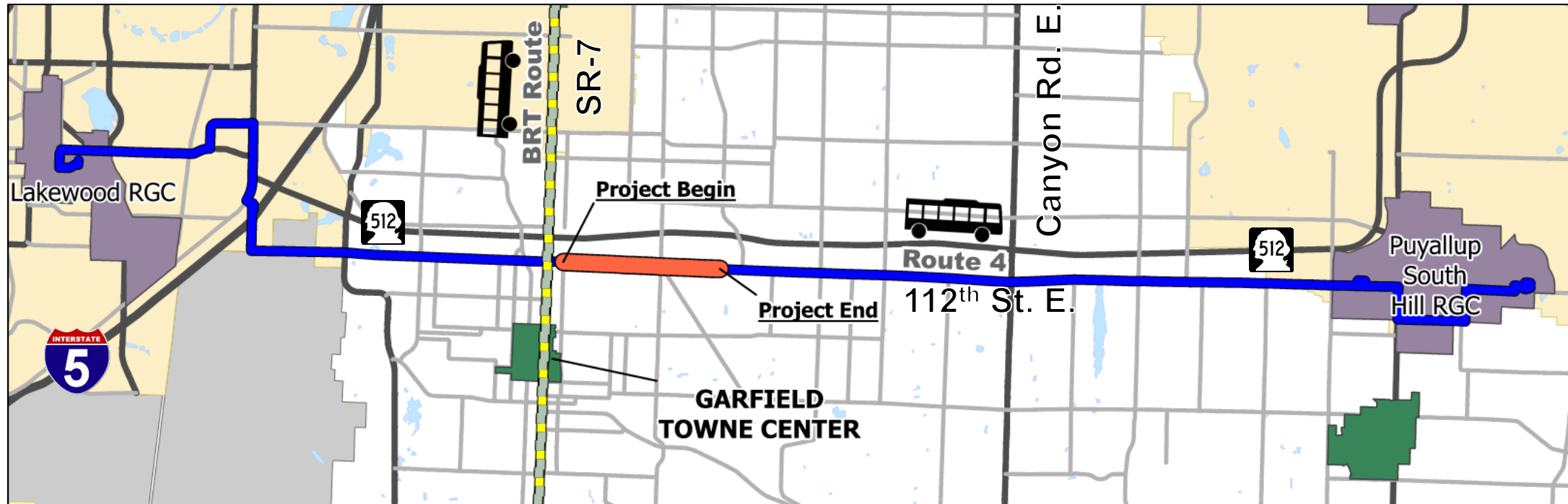
Connecting Regional Growth Centers

Lakewood RGC

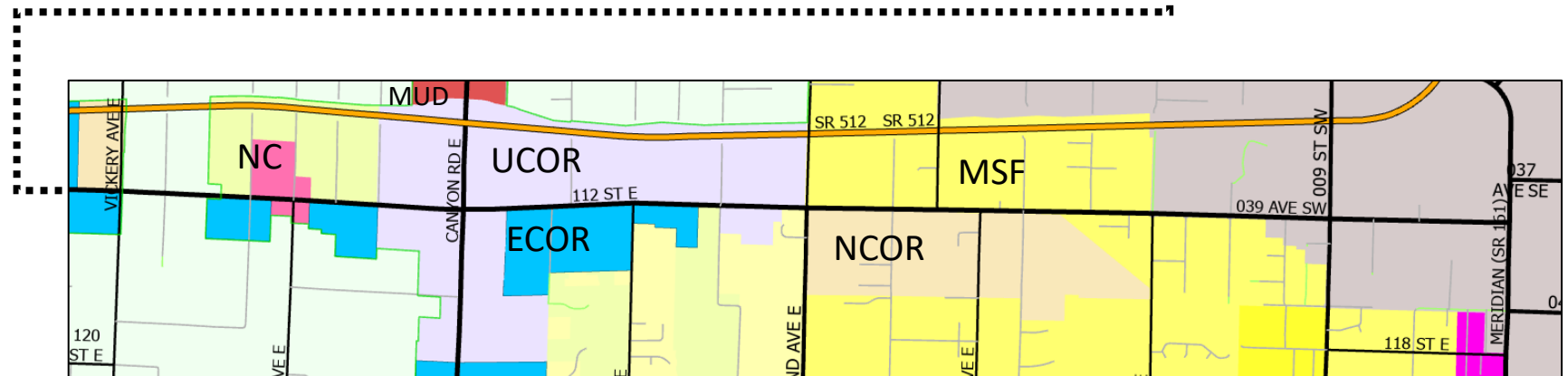
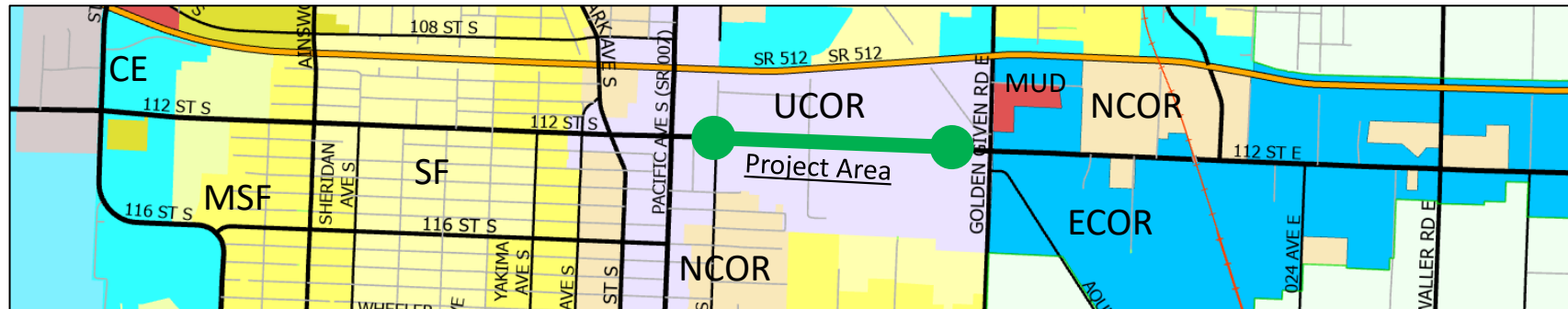
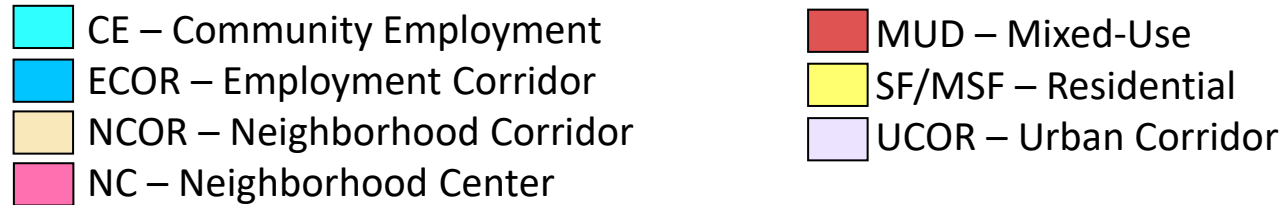
- 5,320 Jobs
- 300 Housing Units
- 700 Residents

Puyallup South Hill RGC

- 6,650 Jobs
- 1,660 Housing Units
- 2,790 Residents



112th Street Zoning



112th Street Corridor



General Characteristics

- Two Lanes in Each Direction
- 40 MPH
- 14,750-19,575 ADT
- Complete Sidewalk Network (Except for Project Area)



Project Need – Current Conditions

Existing Roadway

- 4 Through-Lanes
- Intermittent Left-Turn Lanes
- Undeveloped gravel roadside



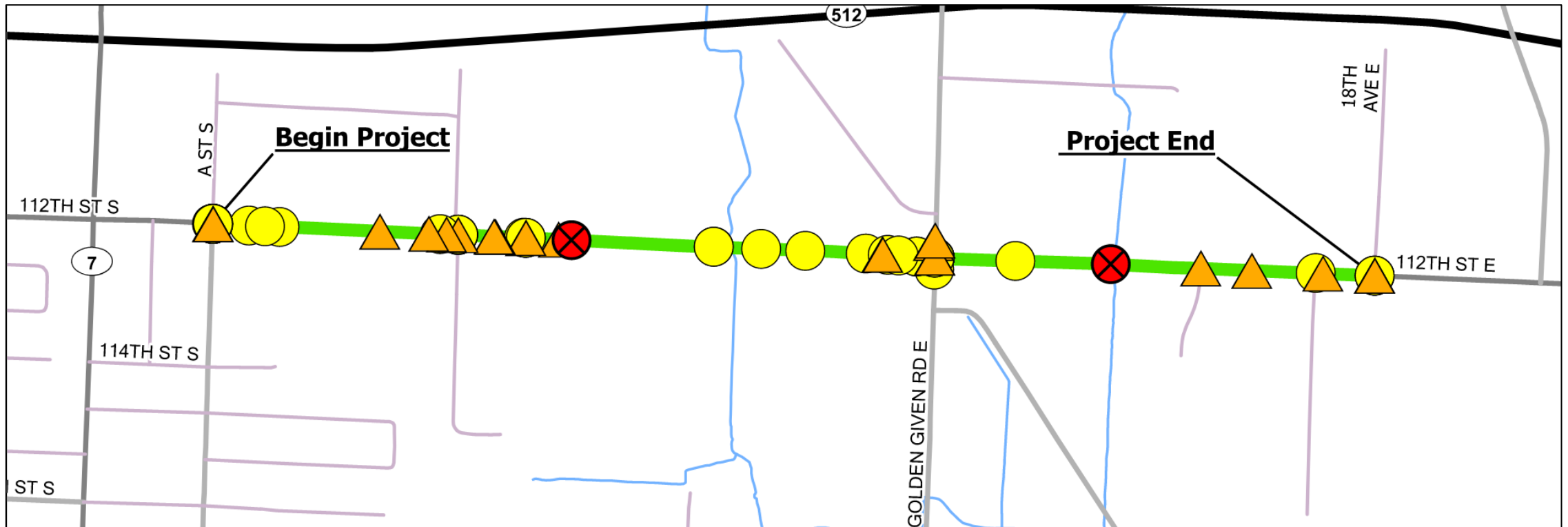
Within Project Limits

- 9 Bus Stops (Route 4)
- Apartments/Condos/Houses (~3,600 Residents)
- Franklin Pierce High School

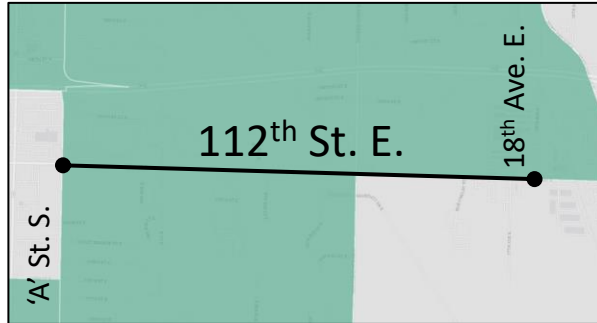


Safety – Crash History (2018-2022)

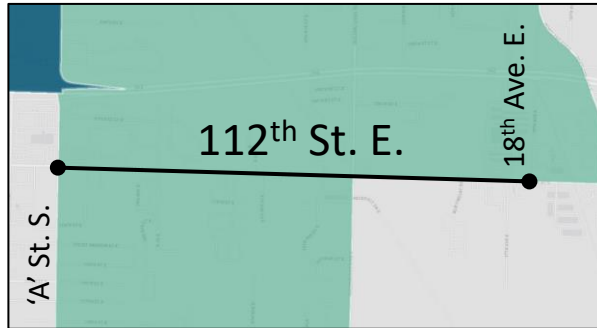
- ⊗ Fatal (2) One Ped-Related
- ▲ Injury (15) Four Ped/Bike-Related
- Other (54)



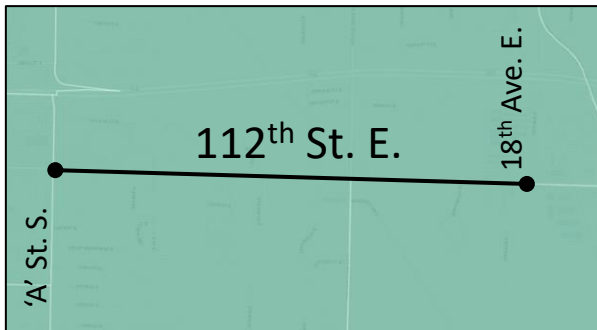
Intersectional Equity



People of Color: 45% vs. 35.9% Regionally
Low Income: 38% vs. 20.7% Regionally



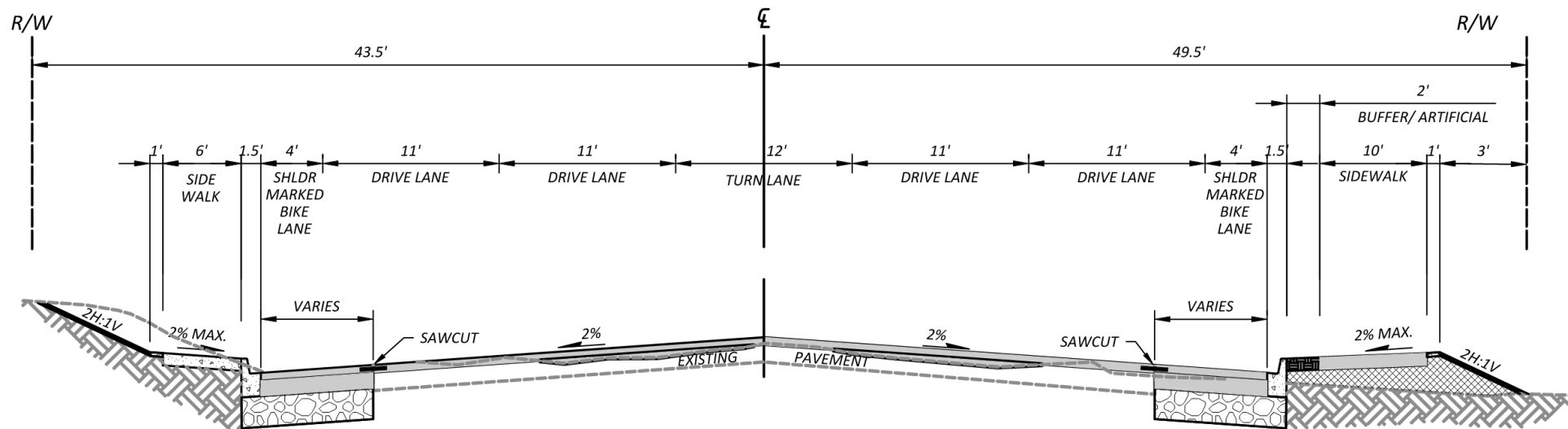
People of Color: 45% vs. 35.9% Regionally
Youth (5-17): 17% vs. 15.4% Regionally



People w/Disabilities: 12% vs. 11% Regionally
Low Income: 38% vs. 20.7% Regionally

Project Elements

- Two Through Lanes in Each Direction
- Curb, Gutter, and Sidewalk (10 feet wide on south side)
- Bike Lanes
- Illumination
- Stormwater Facilities
- Fish-Passable Culverts



Schedule / Funding Request

Phase	Estimate	Schedule
Design	\$ 4.4M	2023 - 2028
Right of Way	\$ 9.8M	2028 - 2031
STP Request: \$ 5.465M		
Local Match: \$ 4.366M (TIF, REET)		
Construction	\$ 22.6M	2031 - 2033
TOTAL	\$ 36.8M	

Questions?

112th Street East
'A' St. S. to 18th Ave. E.

STP Request:
\$ 5,465,000 for ROW
FFY 2028