

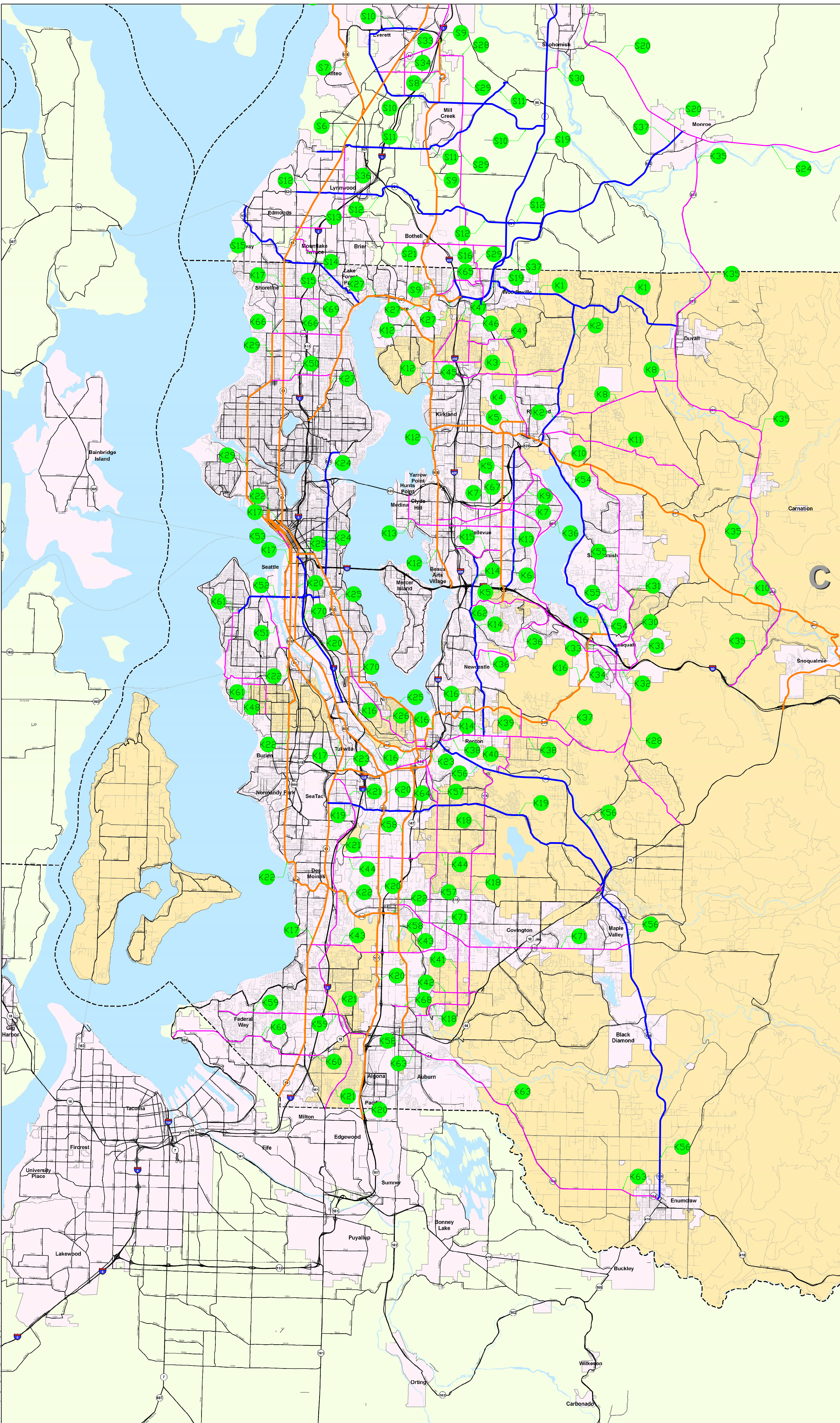
APPENDIX A: KEY MULTIJURISDICTIONAL ARTERIAL CORRIDORS

These maps show the complete list of key multijurisdictional arterial corridors identified by the RTOC. The corridors are color coded as follows, per the results of the key corridor criteria analysis.

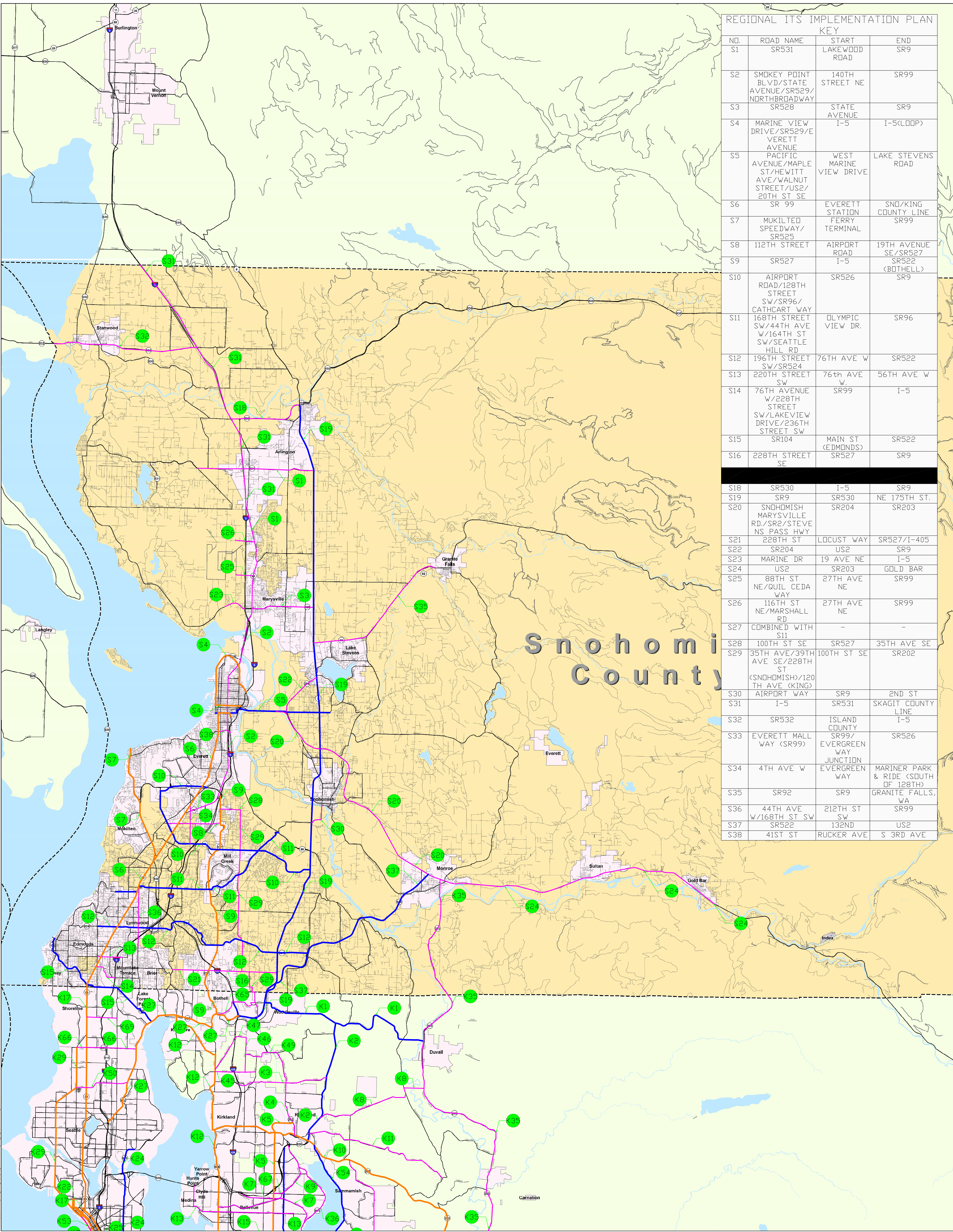
TIER 1, ORANGE: Met most or all criteria – all Tier 1 corridors will be developed into ITS Plan projects.

TIER 2, BLUE: Met a significant number of criteria – some to be included in ITS Plan, as selected by the RTOC. Should be considered for future deployments if funding and operations resources become available.

TIER 3, PINK: Met the least number of criteria, however, if resources become available, investments in ITS and signal improvements could still offer regional benefit.

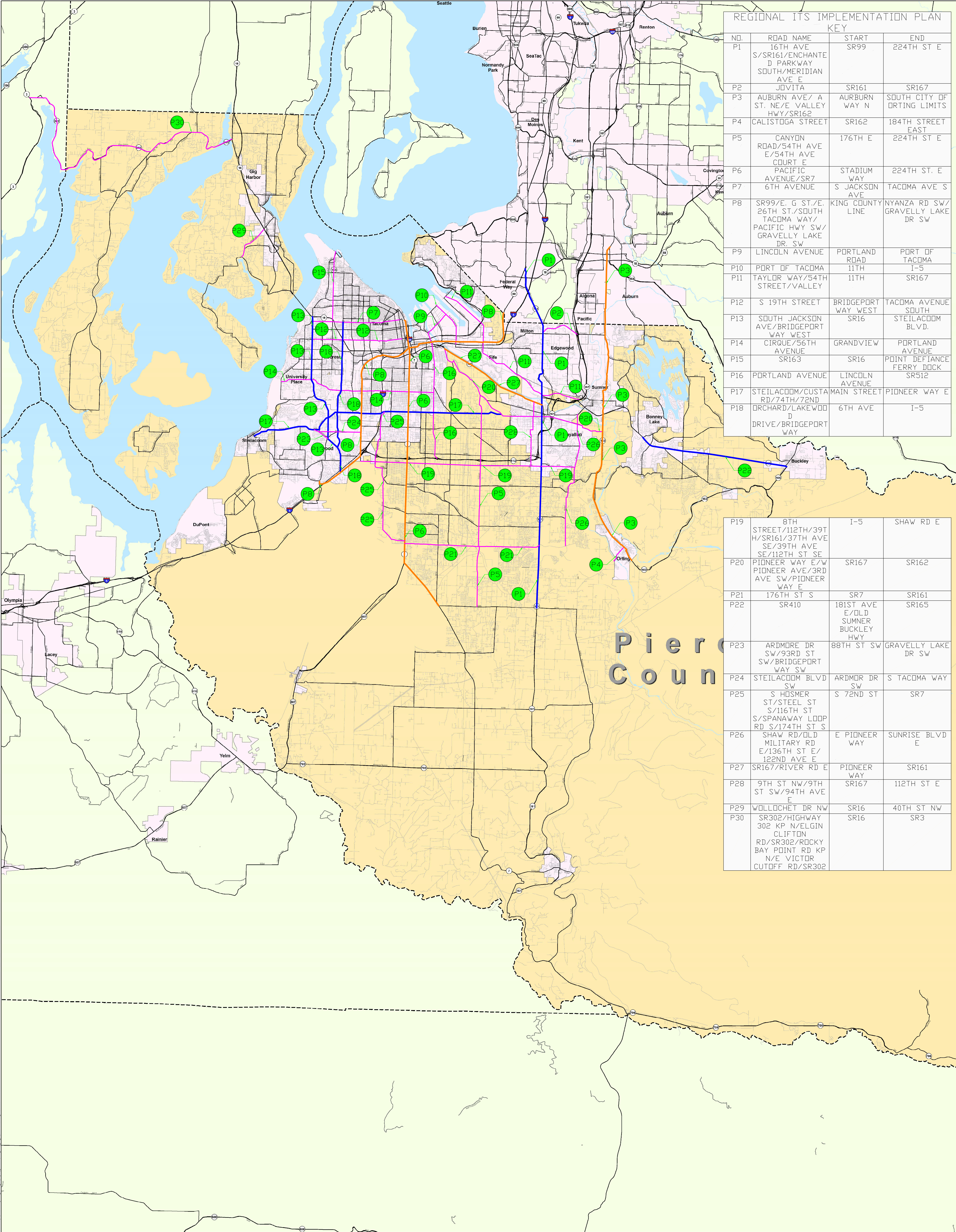


REGIONAL ITS IMPLEMENTATION PLAN KEY			
NO.	ROAD NAME	START	END
K1	WOODINVILLE DUVAL RD	SR522	SR203
K2	AVONDALE RD	WOODINVILLE DUVAL RD	SR520
K3	124TH ST/ 128TH ST	I-405	AVONDALE RD
K4	REDMOND WOODINVILLE RD	124TH ST	NE 144TH
K5	NE 90TH/148TH AVE NE	SR202	NEWPORT WAY
K6	156TH AVE NE	NE 65TH ST	I-90
K7	NORTHUPWAY/BELLEVUE NORTHUP WAY/NORTHUP WAY/NE 20TH ST/NORTHUP WAY	SR 520	SR 901
K8	NOVELTY HILL RD/W SNOQUALMIE VALLEY RD NE/NE 124TH ST	AVONDALE	SR203
K9	NE 12TH ST/BEL RED ROAD	BELLEVUE WAY NE	SR520
K10	CENTRAL WAY/NE 85TH ST/REDMOND WAY/SR 202	MARKET ST	I-90
K11	UNION HILL RD	AVONDALE RD	AMES LAKE RD
K12	68TH AVE NE/NE 170TH ST/SIMMONS RD NE/100TH AVE NE/NE 120TH PL/98TH AVE NE/MARKET ST/CENTRAL WAY/LAKE ST S/LAKE WASHINGTON BLVD NE/BELLEVUE WAY NE	SR522/NE BOTHELL WAY	I-90
K13	HUNTS POINT RD/84TH AVE NE/LAKE WA BLVD NE/NE 1ST ST/NE 8TH ST	SR520	164TH ST
K14	RICHARDS RD SE/FACTORIA BLVD SE/COAL CREEK PKWY SE/FACTORIA BLVD SE/FACTORIA BLVD SE/FACTORIA BLVD SE	LAKE HILL CONNECTOR	NE 4TH ST
K15	8TH ST/LAKE HILLS CONNECTOR/SE 8TH ST	I-405	148TH AVE SE
K16	S. 2ND, S. 3RD ST/HOUSER WAY, BRONSON WAY/SUNSET BLVD NE/SR900/ 17TH AVE NW/ NW SAMMAMISH RD/SE 56TH ST	SR167	E. LAKE SAMMAMISH PKWY.
K17	SR99	SND/KING COUNTY LINE	PIERCE/KING COUNTY LINE
K18	140TH WAY SE/132TH AVE SE/SE 312TH ST/LEA HILL RD SE/8TH ST	SR169	HARVEY RD
K19	176TH ST/178TH ST/180TH ST/43RD/SE 648R RD/ SE 176TH ST/SE PETROVITSKY RD/SE 231ST ST	SR99	SR169
K20	4TH AVE/4TH AVE S/EAST MARGINAL WAY SOUTH/INTERURBAN AVE SOUTH/WEST VALLEY HIGHWAY/SR161/68TH AVE S/ WEST VALLEY HIGHWAY	DENNY WAY	JOVITA ROAD
K21	S 160TH ST/MILITARY RD S	SR99	SR161
K22	1ST AVE N/1ST AVE/1ST AVE S/SR509/S 216TH/SR516/SOUTH KENT DES MOINES RD/WEST WILLIS ST	MERCER ST.	CENTRAL AVE S.
K23	S 154TH/SOUTHCENTER BLVD/GRADY WAY/ I-405/MAIN AVE S	SR99	SR900
K24	MONTLAKE BLVD NE/ 24TH AVE E/23RD AVE S	MONTLAKE BLVD NE	RAINIER AVE S/SR167
K25	S JACKSON ST/RAINIER AVE S	4TH AVE S	GRADY WAY
K26	RENTON AVENUE SOUTH	MLK JR WAY S	RAINIER AVE S/SR167
K27	SR522	I-405	I-5
K28	FRONT ST N/FRONT ST S/ISSAQUAH HOBART RD SE	I-90	SR18
K29	GREENWOOD AVE N/HOLMAN RD NW/15TH AVE NW/15TH AVE W/ELLIDT AVE W	NE 145TH ST/SR523	SR99
K30	ISSAQUAH FALL CITY RD	SAMMAMISH PKWY	HIGHLANDS DR. NE
K31	ISSAQUAH PINE LAKE/ E. SUNSET WAY	228TH AVE NE	FRONT ST
K32	E. SUNSET WAY	FRONT ST.	9TH AVE NE
K33	NW GILMAN BLVD.	SR 900	FRONT ST.
K34	NW NEWPORT WAY/MAPLE ST NW NEWPORT WAY NW/W SUNSET BLVD	SR 900	FRONT ST
K35	SE 82ND ST/SE HIGH POINT WAY/PRESTON-FALL CITY RD SE/LEWIS ST/SR 203/BUVALL MONROE RD NE/CARNATION DUVAL RD NE/TOLT AVE/FALL CITY CARNATION RD SE	I-90	US2
K36	SR901/W LAKE SAMMAMISH PKWY NE/W LAKE SAMMAMISH PKWY SE/180TH AVE SE/LAKEMONT BLVD SE/NEW CASTLE GOLF CLUB RD	BEL RED RD	COAL CREEK PKWY SE
K37	SE MAY VALLEY RD	SR900	ISSAQUAH HOBART RD
K38	NE 3RD/NE 4TH/SE 128TH	SUNSET BLVD N	SE MAY VALLEY RD
K39	164TH AVE SE	SE 128TH	SE MAY VALLEY RD
K40	156TH AVE SE	SE 128TH	SR169
K41	124TH AVE SE	SE 312TH	SR516
K42	SE 304TH ST	104TH AVE SE	SR18
K43	SE 272ND ST/S 277TH ST/SE 274TH/161TH AVE	SR99/ PACIFIC HWY S	SR516
K44	S 212TH ST/S 208TH ST	DRILLIA RD S	148TH
K45	NE 132ND ST	100TH AVE NE	132ND AVE NE
K46	124TH AVE NE	NE 132ND ST	NE 160TH ST
K47	JUANITA/WOODINVILLE WAY NE/NE 160TH ST	100 AVE NE	NE 124TH
K48	16TH AVE SW (17TH AVE SW)	SW ROXBURY	SW 116TH
K49	NE 144TH ST	124TH AVE	148TH AVE NE
K50	N 105TH ST/ NE NORTHGATE WAY	GREENWOOD AVE N	LAKE CITY WAY
K51	V MARGINAL WAY SW	WEST SEATTLE BRIDGE	SR99/SR509
K52	FAUNTLEROY WAY SW/WEST SEATTLE BRIDGE/S SPOKANE ST/S COLUMBIAN WAY	SW ALASKA ST	BEACON AVE S
K53	ALASKAN WAY	ELLIDT AVE	S SPOKANE ST
K54	E LAKE SAMMAMISH PKWY SE/E LAKE SAMMAMISH SHORELINE SE/E LAKE SAMMAMISH PKWY NE	I-90	SR202
K55	SAHALEE WAY/228TH AVE NE/SE 43RD	SR 202	E LAKE SAMMAMISH PKWAY
K56	SR 169	I-405	SR164
K57	BENSON RD/108TH AVE SE/104TH AVE SE	I-405	SE KENT KANGLEY RD
K58	LIND/SW 16TH/E VALLEY HWY/E VALLEY RD/84TH AVE S/CENTRAL AVE/AUBURN WAY	GRADY WAY	SR 164
K59	SW 320TH/S 320TH/ PEASLEY CANYON RD	47TH AVE SW	W VALLEY HIGHWAY S/SR18
K60	51ST ST NE/NORTH SHORE PKWY/SW 340TH/SV 336TH/SW CAMPUS DR/S 348TH	MARINE VIEW DR	SR18
K61	SW ALASKA ST/CALIFORNIA AVE SW/FAUNTLEROY AVE SW/SW BARTON ST/DELBRIDGE WAY SW/SW ROXBURY/35TH AVE SW	WEST SEATTLE BRIDGE	(LOOPS)
K62	SE NEWPORT WAY/NW NEWPORT WAY/NEWPORT WAY NW	FACTORIA BLVD SE	SR900
K63	SR164/AUBURN WAY S/AUBURN ENGLAW RD/SE 436TH ST/GRiffin AVE	SR18	SR169
K64	GRADY WAY/SR515	I-405	108TH AVE SE
K65	BEARDSLEE BLVD/NE 195TH ST/NE HOLLYHILLS DR/HOLLYHILLS DRIVE NE/NE 195TH ST	SR527	132ND AVE NE
K66	N 145TH ST/SR523	GREENWOOD AVE. N.	LAKE CITY WAY NE/ SR522
K67	NE 24TH ST	148TH AVE NE	156TH AVE NE
K68	15TH ST NW/ 15TH ST NE	C ST NW	AUBURN WAY N
K69	N 175TH ST.	SR99	15TH AVE NE
K70	AIRPORT WAY S	4TH AVE SOUTH	BOEING ACCESS RD
K71	E SMITH STREET/CANYON DR/SE KENT KANGLEY RD/SE 272ND AVE	CENTRAL AVE N	SR169



REGIONAL ITS IMPLEMENTATION PLAN
KEY

NO.	ROAD NAME	START	END
S1	SR531	LAKEWOOD ROAD	SR9
S2	SNOKEY POINT BLVD/STATE AVENUE/SR529/NORTHBROADWAY	140TH STREET NE	SR99
S3	SR528	STATE AVENUE	SR9
S4	MARINE VIEW DRIVE/SR529/E VERETT AVENUE	I-5	I-5(LOOP)
S5	PACIFIC AVENUE/MAPLE ST/HEWITT AVE/WALNUT STREET/US2/20TH ST SE	WEST MARINE VIEW DRIVE	LAKE STEVENS ROAD
S6	SR 99	EVERETT STATION	SNO/KING COUNTY LINE
S7	MUKILTEO SPEEDWAY/ SR525	FERRY TERMINAL	SR99
S8	112TH STREET	AIRPORT ROAD	19TH AVENUE SE/SR527
S9	SR527	I-5	SR522 (BOTHELL)
S10	AIRPORT ROAD/128TH STREET SW/SR96/CATHCART WAY	SR526	SR9
S11	168TH STREET SW/44TH AVE W/164TH ST SW/SEATTLE HILL RD	OLYMPIC VIEW DR.	SR96
S12	196TH STREET SW/SR524	76TH AVE W	SR522
S13	220TH STREET SW	76th AVE W	56TH AVE W
S14	76TH AVENUE W/228TH STREET SW/LAKEVIEW DRIVE/236TH STREET SW	SR99	I-5
S15	SR104	MAIN ST (EDMONDS)	SR522
S16	228TH STREET SE	SR527	SR9
S18	SR530	I-5	SR9
S19	SR9	SR530	NE 175TH ST.
S20	SNOHOMISH MARYSVILLE RD/SR2/STEVE NS PASS HWY	SR204	SR203
S21	228TH ST	LOCUST WAY	SR527/I-405
S22	SR204	US2	SR9
S23	MARINE DR	19 AVE NE	I-5
S24	US2	SR203	GOLD BAR
S25	88TH ST NE/QUIL CEDA WAY	27TH AVE NE	SR99
S26	116TH ST NE/MARSHALL RD	27TH AVE NE	SR99
S27	COMBINED WITH S11	-	-
S28	100TH ST SE	SR527	35TH AVE SE
S29	35TH AVE/39TH AVE SE/228TH ST (SNOHOMISH)/120 TH AVE (KING)	100TH ST SE	SR202
S30	AIRPORT WAY	SR9	2ND ST
S31	I-5	SR531	SKAGIT COUNTY LINE
S32	SR532	ISLAND COUNTY SR99/ EVERGREEN WAY JUNCTION	I-5
S33	EVERETT MALL WAY (SR99)	EVERGREEN WAY	SR526
S34	4TH AVE W	EVERGREEN WAY	MARINER PARK & RIDE (SOUTH OF 128TH)
S35	SR92	SR9	GRANITE FALLS, WA
S36	44TH AVE W/168TH ST SW	212TH ST SW	SR99
S37	SR522	132ND	US2
S38	41ST ST	RUCKER AVE	S 3RD AVE



REGIONAL ITS IMPLEMENTATION PLAN KEY			
NO.	ROAD NAME	START	END
P1	16TH AVE S/SR161/ENCHANTE D PARKWAY SOUTH/MERIDIAN AVE E	SR99	224TH ST E
P2	JOVITA	SR161	SR167
P3	AUBURN AVE/ A ST. NE/E VALLEY HWY/SR162	AURBURN WAY N	SOUTH CITY OF ORTING LIMITS
P4	CALISTOGA STREET	SR162	184TH STREET EAST
P5	CANYON ROAD/54TH AVE E/54TH AVE COURT E	176TH E	224TH ST E
P6	PACIFIC AVENUE/SR7	STADIUM WAY	224TH ST. E
P7	6TH AVENUE	S JACKSON AVE	TACOMA AVE S
P8	SR99/E. G ST./E. 26TH ST./SOUTH TACOMA WAY/ PACIFIC HWY SW/ GRAVELLY LAKE DR. SW	KING COUNTY LINE	NYANZA RD SW/ GRAVELLY LAKE DR SW
P9	LINCOLN AVENUE	PORTLAND ROAD	PORT OF TACOMA
P10	PORT OF TACOMA	11TH	I-5
P11	TAYLOR WAY/54TH STREET/VALLEY	11TH	SR167
P12	S 19TH STREET	BRIDGEPORT WAY WEST	TACOMA AVENUE SOUTH
P13	SOUTH JACKSON AVE/BRIDGEPORT WAY WEST	SR16	STEILACDOM BLVD.
P14	CIRQUE/56TH AVENUE	GRANDVIEW	PORTLAND AVENUE
P15	SR163	SR16	POINT DEFIANCE FERRY DOCK
P16	PORTLAND AVENUE	LINCOLN AVENUE	SR512
P17	STEILACDOM/CUSTA RD/74TH/72ND	MAIN STREET	PIONEER WAY E
P18	ORCHARD/LAKEWOOD DRIVE/BRIDGEPORT WAY	6TH AVE	I-5

P19	8TH STREET/112TH/39TH/SR161/37TH AVE SE/39TH AVE SE/112TH ST SE	I-5	SHAW RD E
P20	PIONEER WAY E/W PIONEER AVE/3RD AVE SW/PIONEER WAY E	SR167	SR162
P21	176TH ST S	SR7	SR161
P22	SR410	181ST AVE E/OLD SUMNER BUCKLEY HWY	SR165
P23	ARDMORE DR SW/93RD ST SW/BRIDGEPORT WAY SW	88TH ST SW	GRAVELLY LAKE DR SW
P24	STEILACDOM BLVD SW	ARDMOR DR SW	S TACOMA WAY
P25	S HOSMER ST/STEEL ST S/116TH ST S/SPANAWAY LOOP RD S/174TH ST S	S 72ND ST	SR7
P26	SHAW RD/OLD MILITARY RD E/136TH ST E/ 122ND AVE E	E PIONEER WAY	SUNRISE BLVD E
P27	SR167/RIVER RD E	PIONEER WAY	SR161
P28	9TH ST NW/9TH ST SW/94TH AVE E	SR167	112TH ST E
P29	WOLLOCHET DR NW	SR16	40TH ST NW
P30	SR302/HIGHWAY 302 KP N/ELGIN CLIFTON RD/SR302/ROCKY BAY POINT RD KP N/E VICTOR CUTOFF RD/SR302	SR16	SR3

REGIONAL ITS IMPLEMENTATION PLAN
KEY

NO.	ROAD NAME	START	END
KT1	SR304/SR303	SR3	BREMERTON FERRY TERMINAL

KITSAP
COUNTY

Bremerton

Bremerton

Port
Orchard

Port
Orchard

Bainbridge Island

Seattle