

OGDEN UT 84201-0038

In reply refer to: 4055250277
June 07, 2017 LTR 4168C 0
91-0910680 000000 00
00024522
BODC: TE

SENIOR SERVICES OF SNOHOMISH COUNTY
HOMAGE
11627 AIRPORT RD STE B
EVERETT WA 98204-8714



039857

Employer ID Number: 91-0910680
Form 990 required: Yes

Dear Taxpayer:

This is in response to your request dated May 11, 2017, regarding your tax-exempt status.

We issued you a determination letter in April 1974, recognizing you as tax-exempt under Internal Revenue Code (IRC) Section 501(c)(3).

Our records also indicate you're not a private foundation as defined under IRC Section 509(a) because you're described in IRC Sections 509(a)(1) and 170(b)(1)(A)(vi).

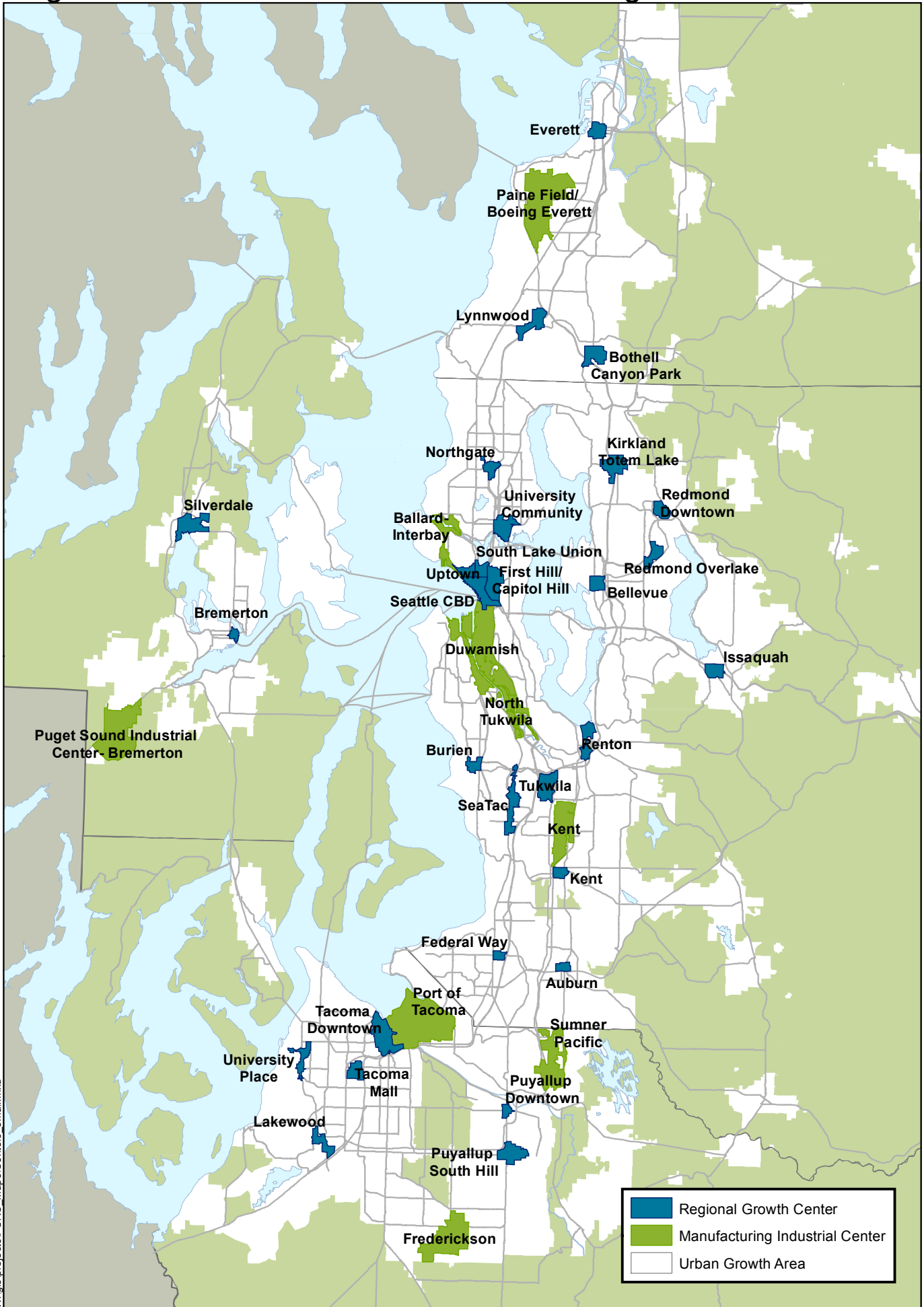
Donors can deduct contributions they make to you as provided in IRC Section 170. You're also qualified to receive tax deductible bequests, legacies, devises, transfers, or gifts under IRC Sections 2055, 2106, and 2522.

In the heading of this letter, we indicated whether you must file an annual information return. If a return is required, you must file Form 990, 990-EZ, 990-N, or 990-PF by the 15th day of the fifth month after the end of your annual accounting period. IRC Section 6033(j) provides that, if you don't file a required annual information return or notice for three consecutive years, your exempt status will be automatically revoked on the filing due date of the third required return or notice.

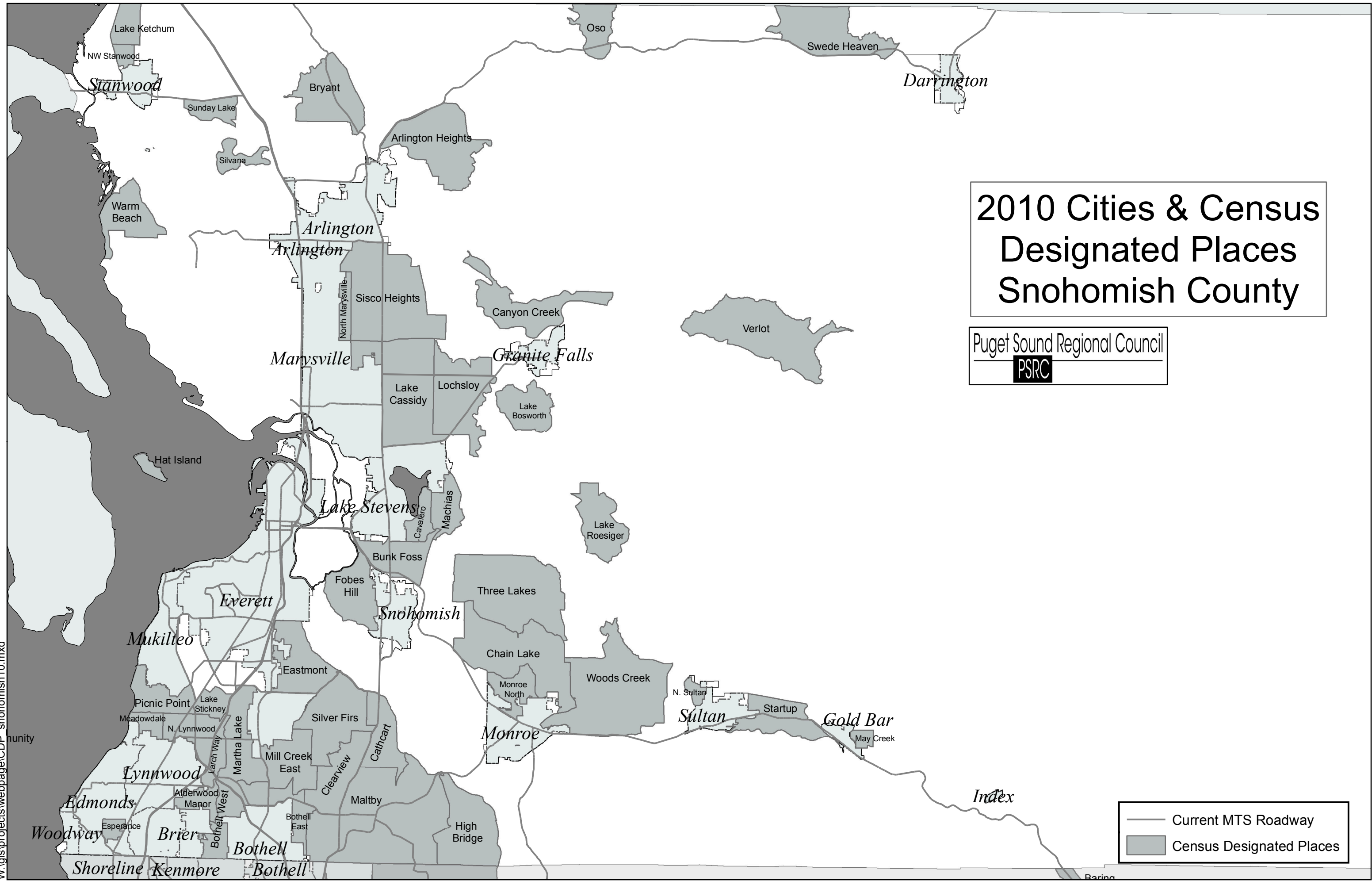
For tax forms, instructions, and publications, visit www.irs.gov or call 1-800-TAX-FORM (1-800-829-3676).

If you have questions, call 1-877-829-5500 between 8 a.m. and 5 p.m., local time, Monday through Friday (Alaska and Hawaii follow Pacific Time).

Regional Growth Centers and Manufacturing/Industrial Centers



W:\gis\projects\webpage\CDP_snohomish10.mxd



2010 Cities & Census Designated Places Snohomish County

Puget Sound Regional Council
PSRC

— Current MTS Roadway
 ■ Census Designated Places



September 6, 2018

Tom Dietz
Director of Transportation
Homage Senior Services
5026 196th Street SW
Lynnwood, WA 98036

RE: WSDOT/PSRC Consolidated Grant Program 2019-2021

Dear Mr. Dietz:

Community Transit is pleased to support Homage Senior Services' grant application to the WSDOT/PSRC Consolidated Grant program for its Transportation Assistance Program (TAP). This request for \$1,500,000 in operations funding would allow for the expansion of the Transportation Assistance Program.

TAP provides door-to-door demand response transportation for seniors and people with disabilities who live outside the ADA corridor of fixed bus route service. This program plays a unique role in its ability to serve seniors as well as people with disabilities and to serve both the rural and urban areas of Snohomish County. TAP's current funding ends on June 30, 2019 and leaves a waitlist of nearly 400 residents without this transportation option.

Community Transit supports the need for operating expansion funding to enable the TAP program to continue to provide this important service to the residents of Snohomish County.

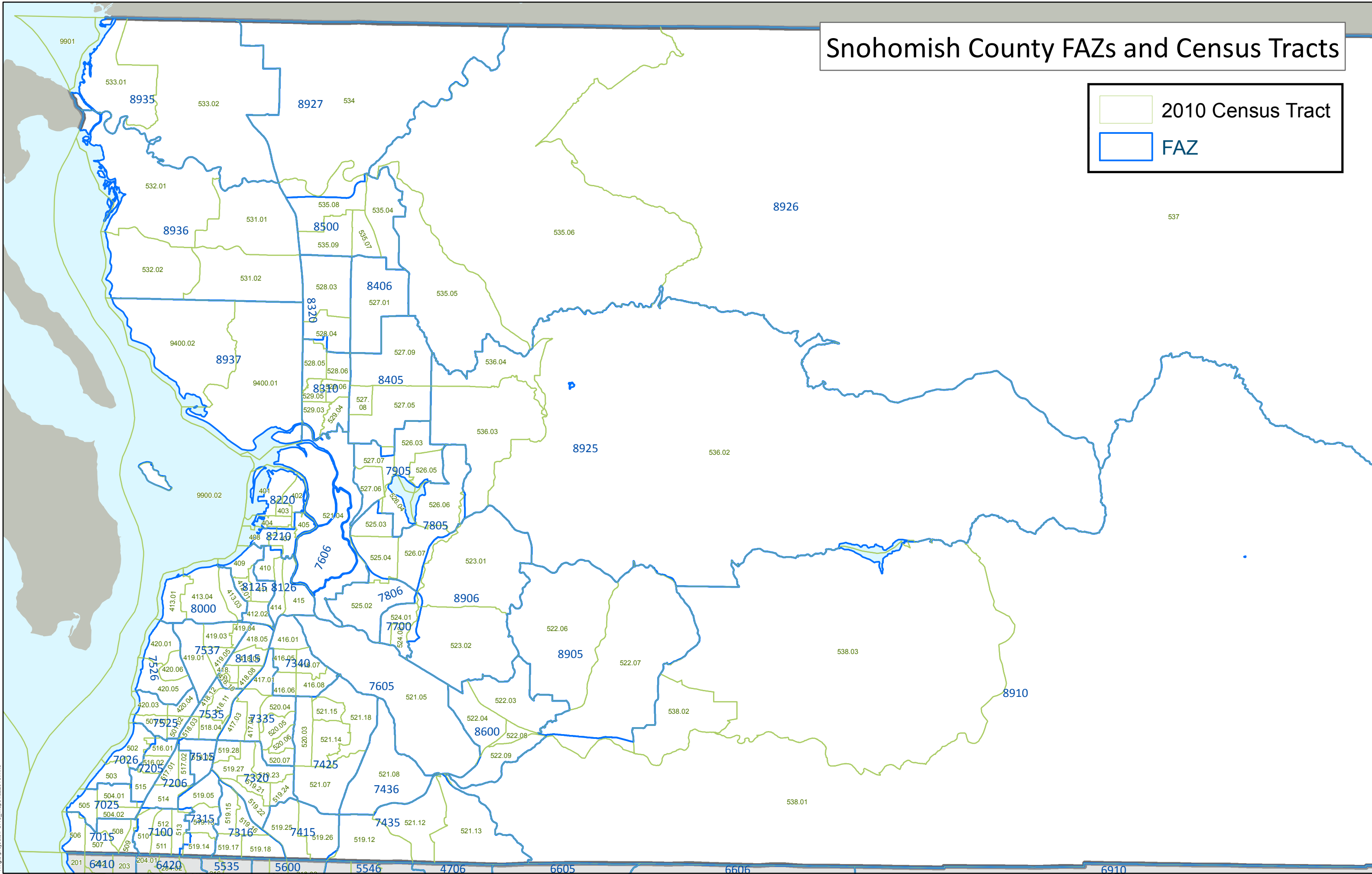
Sincerely,

Emmett Heath
Chief Executive Officer

Cc: Arin Ricchiuti, Homage Senior Services

Snohomish County FAZs and Census Tracts

2010 Census Tract
FAZ





September 13, 2018

Steve McGraw
Executive Director
Homage Senior Services
5026 – 196th St. SW
Lynnwood, WA 98036

Dear Mr. McGraw,

The Snohomish County Transportation Coalition (SNOTRAC) counts it a privilege to support Homage Senior Services WSDOT/PSRC Consolidated Grant application for the Transportation Assistance Program (TAP), providing accessible transportation services across Snohomish County. This project fills an critical transportation gap in our region for those people living outside the paratransit boarder and who may not qualify for other transportation options.

We recognize the Homage as having a long history of providing innovative programs and services to meet the needs of older adults and adults with disabilities in our region. Their transportation program provides thousands of rides to individuals annually, helping to ensure access to needed services and supports such as medical appointments, social engagements and trips to the grocery store. TAP has a strong reputation for providing excellent customer care and is respected and valued deeply by people who use the program. We acknowledge the need for funding for additional staffing, vehicle maintenance, training, and general operations.

Your project supports SNOTRAC's short and long-term mission to advocate for improvement in transportation service and solutions through community input, coordination of resources and strategic partnerships. Homage is an essential and strategic organization to Snohomish County. We count you a strong ally and partner in our coalition.

Thank you for considering our comments regarding this application. Should you have any questions, please feel free to contact me at my phone or email below.

Sincerely,

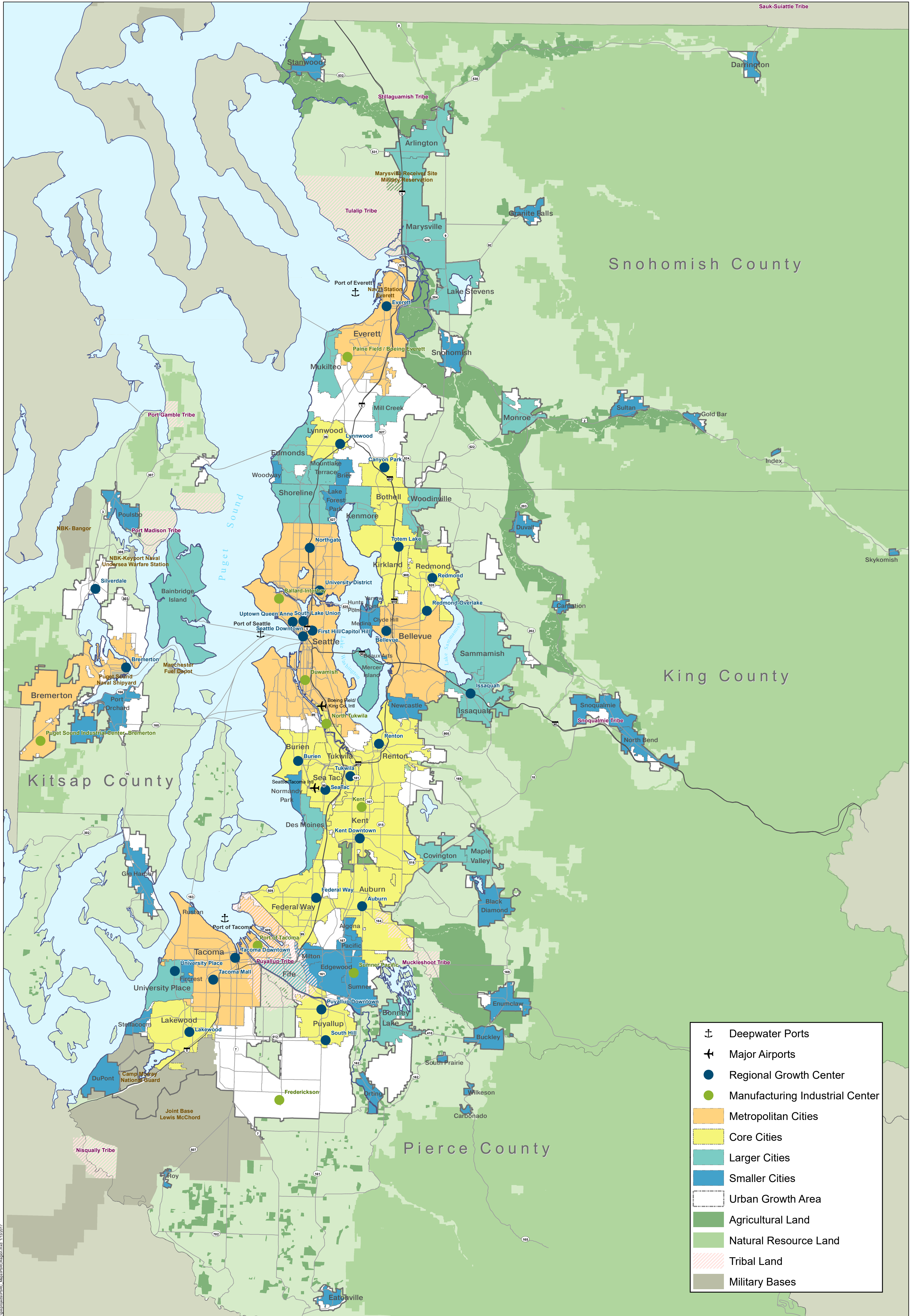
Marianna E. Hanefeld, MA | *Mobility Manager*



Snohomish County Transportation Coalition
425.309.0836
mhanefeld@everettwa.gov
<https://www.gosnotrac.org>

SNOTRAC @ Everett Transit
3201 Smith Ave, Ste 215 | Everett, WA 98201
425.309.0836 | fax 425.257.8945

Central Puget Sound Region



Population of Snohomish County, Washington (County)

Map of Population by County Subdivision in Snohomish County

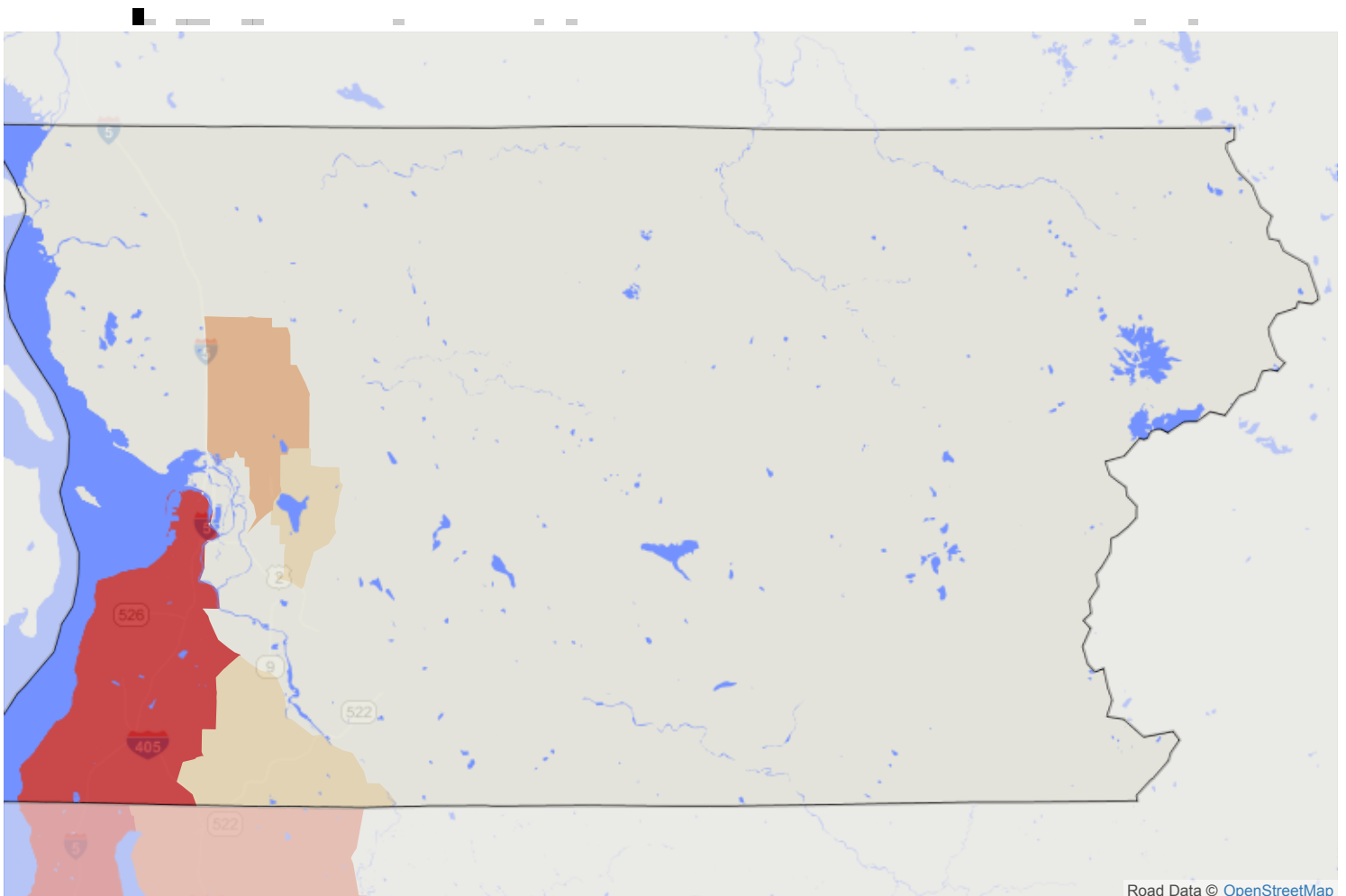
Population Density Population

Population Density Population by County Subdivision

#1

Population per square mile of land (excluding water areas):

0/mi² 900/mi² 1,700/mi² 2,600/mi² 3,500/mi² 4,400/mi²



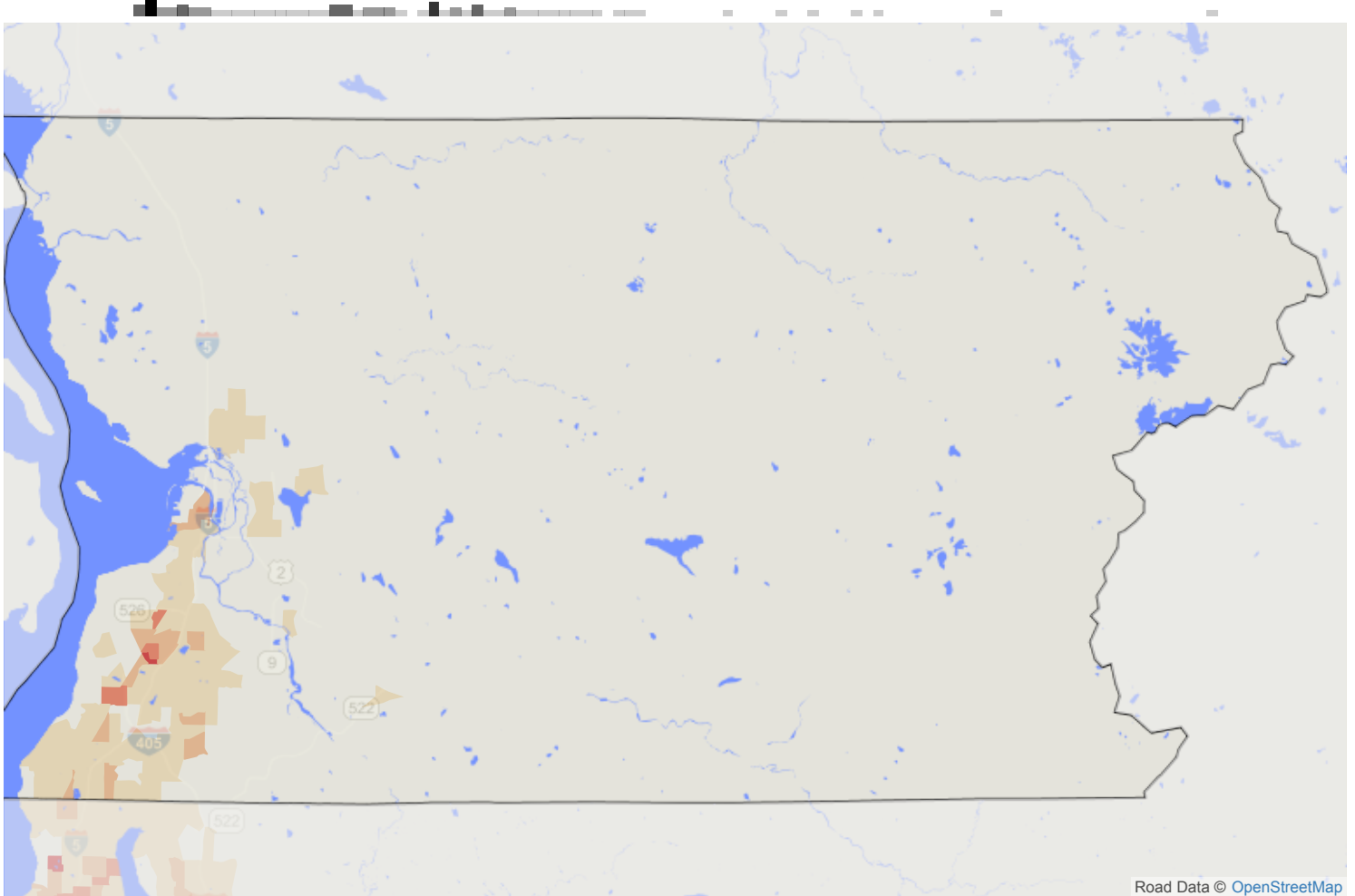
Map of Population by Tract in Snohomish County

Population Density Population

Population Density Population by Tract

Population per square mile of land (excluding water areas):

0/mi² 3,100/mi² 6,200/mi² 9,200/mi² 12,300/mi² 15,400/mi²



Road Data © OpenStreetMap

Map of Population by Block Group in Snohomish County

Population Density Population

Population Density Population by Block Group

Population per square mile of land (excluding water areas):

0/mi² 4,100/mi² 8,200/mi² 12,300/mi² 16,400/mi² 20,600/mi²





Road Data © OpenStreetMap

Population by Place in Snohomish County

There are 68 places that are fully or partially contained within Snohomish County (67 fully and 1 partially). This section compares all 68 of those to each other.

Total Population by Place #7

Scope: population of selected places in Snohomish County

	0k	20k	40k	60k	80k	100k	#
Everett	106.58k						1
Marysville	64.96k						2
Bothell	43.15k						3
Edmonds	41.02k						4
Lynnwood	36.86k						5
Lake Stevens	30.35k						6
Silver Firs	22.22k						7
Eastmont	21.40k						8
Mukilteo	20.99k						9
Mountlake Ter	20.75k						10
N Lynnwood	20.38k						11
Bothell West	19.83k						12
Mill Creek	19.37k						13
Mill Crk E	18.77k						14
Arlington	18.75k						15
Monroe	17.91k						16
Martha Lake	17.70k						17
Maltby	11.22k						18
Bothell East	10.06k						19
Snohomish	9.55k						20
Lake Stickney	9.53k						21
Picnic Point	9.07k						22
Alderwood Mnr	9.04k						23
Stanwood	6.69k						24
Brier	6.53k						25
Woods Creek	5.85k						26
Cavalero	5.12k						27
Sultan	4.89k						28
Chain Lake	4.84k						29
Larch Way	4.12k						30
Bunk Foss	3.48k						34
Meadowdale	3.00k						39
Cathcart	2.67k						44
Bryant	2.00k						48
Machias	1.02k						53
Lake Bosworth	0.76k						58
Index	0.17k						63
Metlakatla	0.16k						64

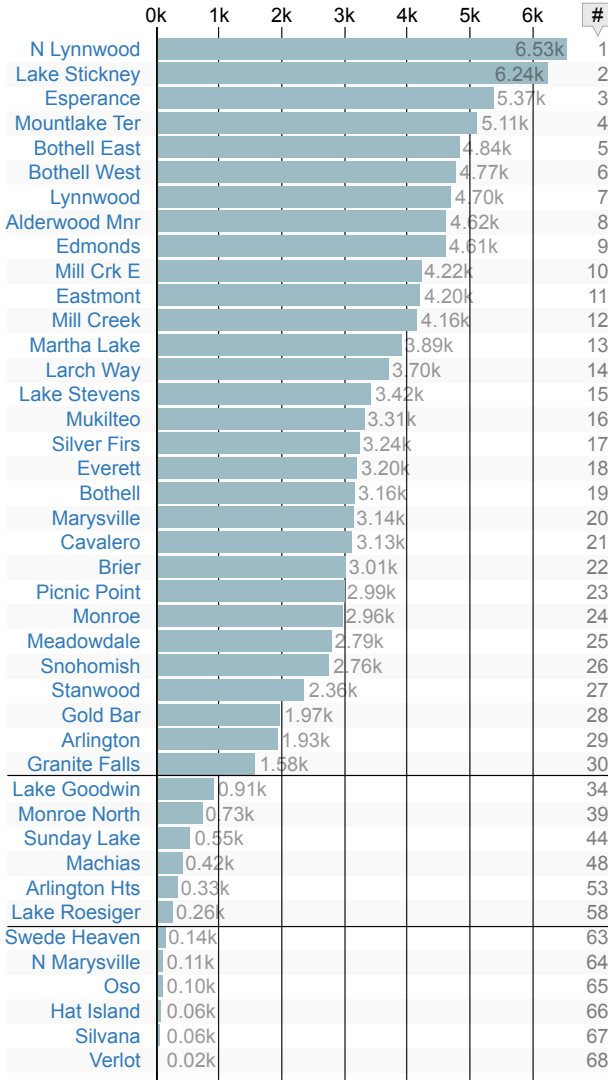
Verlot	0.10k					64
N Marysville	0.14k					65
NW Stanwood	0.12k					66
Silvana	0.09k					67
Hat Island	0.04k					68

rank of place out of 68 by population

Population Density by Place #8

People per square mile (excluding waters).

Scope: population of selected places in Snohomish County



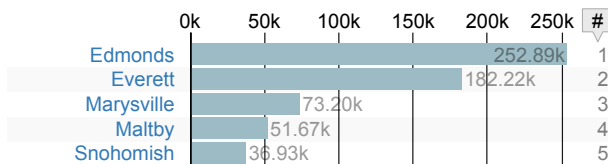
rank of place out of 68 by population density

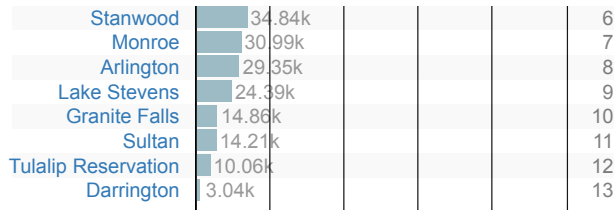
Population by County Subdivision in Snohomish County

There are 13 county subdivisions in Snohomish County. This section compares all 13 of those to each other.

Total Population by County Subdivision #9

Scope: population of selected county subdivisions in Snohomish County

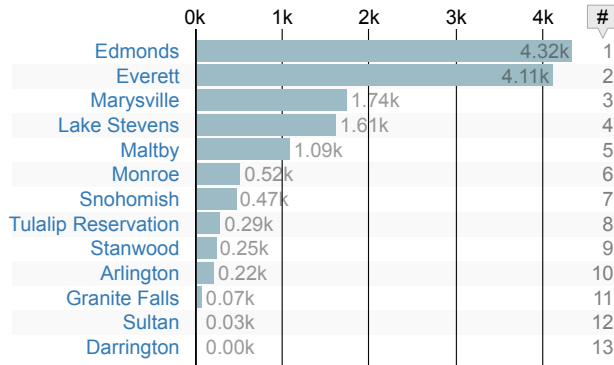




rank of county subdivision out of 13 by population

Population Density by County Subdivision #10

People per square mile (excluding waters).
 Scope: population of selected county subdivisions in Snohomish County



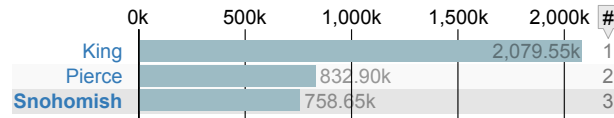
rank of county subdivision out of 13 by population density

Population by County in the Seattle Area

There are 3 counties in the Seattle Area. This section compares Snohomish County to all of the counties in the Seattle Area.

Total Population by County #11

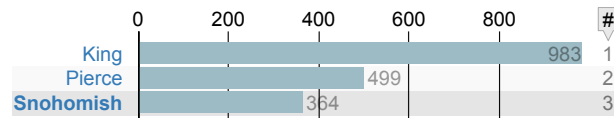
Scope: population of Snohomish County and selected other counties in the Seattle Area



rank of county out of 3 by population

Population Density by County #12

People per square mile (excluding waters).
 Scope: population of Snohomish County and selected other counties in the Seattle Area



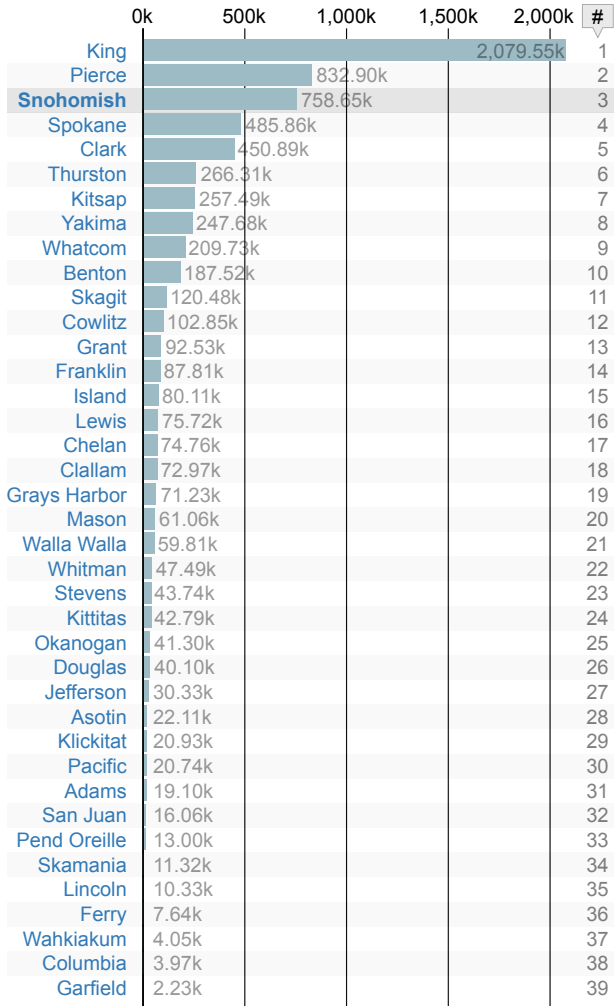
rank of county out of 3 by population density

Population by County in Washington

There are 39 counties in Washington. This section compares Snohomish County to all of the counties in Washington.

Total Population by County #13

Scope: population of Snohomish County and selected other counties in Washington

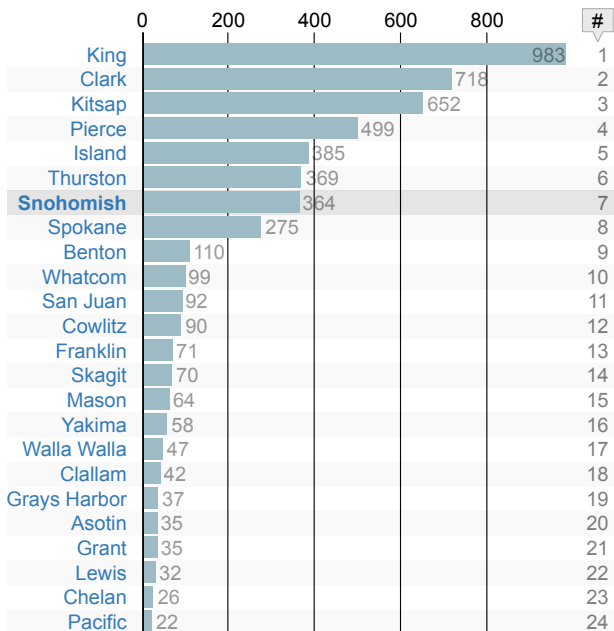


rank of county out of 39 by population

Population Density by County #14

People per square mile (excluding waters).

Scope: population of Snohomish County and selected other counties in Washington



Douglas	22				25
Whitman	22				26
Kittitas	19				27
Stevens	18				28
Jefferson	17				29
Wahkiakum	15				30
Klickitat	11				31
Adams	10				32
Pend Oreille	9				33
Okanogan	8				34
Skamania	7				35
Columbia	5				36
Lincoln	4				37
Ferry	3				38
Garfield	3				39

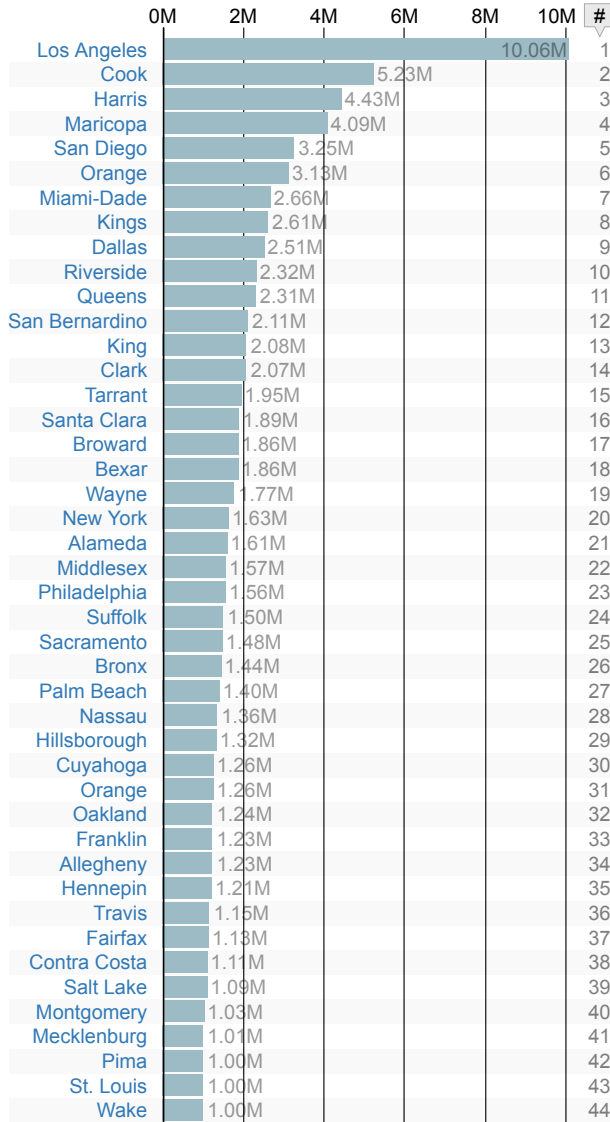
rank of county out of 39 by population density

Population by County in the United States

There are 3,142 counties in the United States. This section compares Snohomish County to the 50 most populous counties in the United States. The least populous of the compared counties has a population of 941,618.

Total Population by County #15

Scope: population of Snohomish County and selected other counties in the United States



Fulton	1.00M	45
Honolulu	0.99M	46
Westchester	0.97M	47
Fresno	0.96M	48
Milwaukee	0.96M	49
Fairfield	0.94M	50
Snohomish	0.76M	

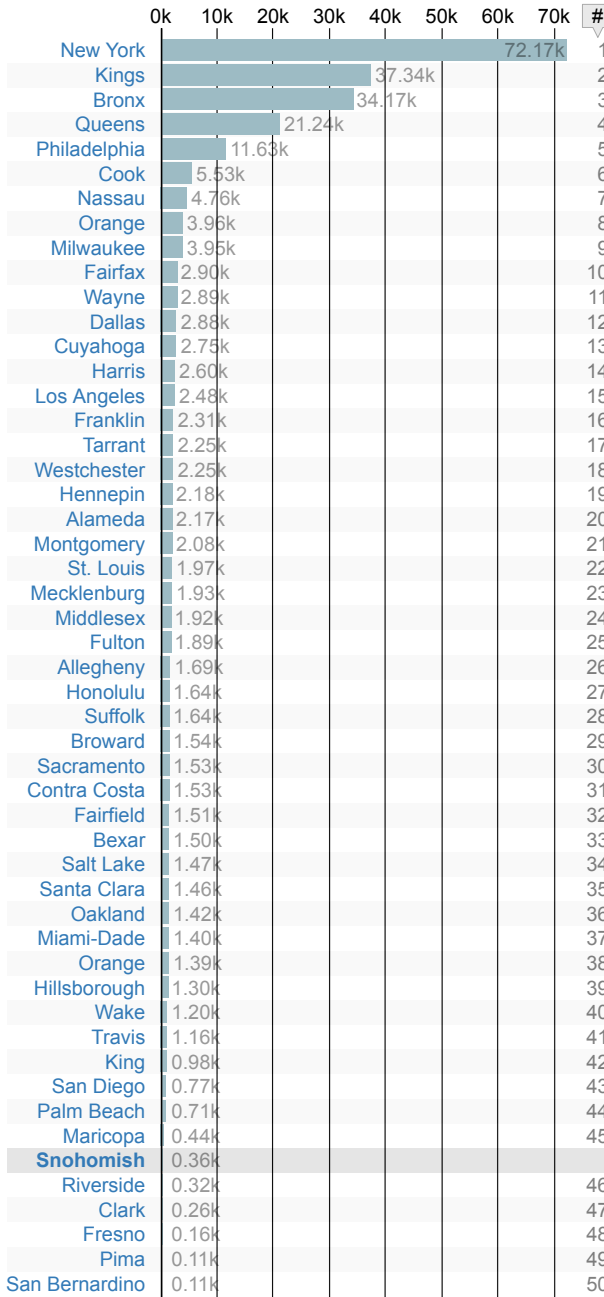
rank of county out of 50 by population

Population Density by County

#16

People per square mile (excluding waters).

Scope: population of Snohomish County and selected other counties in the United States



rank of county out of 50 by population density

Definitions

This page reports on the population distribution in Snohomish County, both in terms of raw head counts, and in terms of population density per square mile.

- **Population:** count of all residents of the given entity at the time of the survey, excluding visitors
- **Population Density:** population divided by the total land area of the entity (i.e., excluding water areas contained in the entity)

For additional information about the data presented on this site, including our sources, please see the About Page ([/about#data](#)).

More Topics to Explore

Demographics

[Population \(/county/Washington/Snohomish-County/Population\)](#)

[Age and Sex \(/county/Washington/Snohomish-County/Age-and-Sex\)](#)

[Race and Ethnicity \(/county/Washington/Snohomish-County/Race-and-Ethnicity\)](#)

[Household Types \(/county/Washington/Snohomish-County/Household-Types\)](#)

[Marital Status \(/county/Washington/Snohomish-County/Marital-Status\)](#)

[National Origin \(/county/Washington/Snohomish-County/National-Origin\)](#)

[Ancestry \(/county/Washington/Snohomish-County/Ancestry\)](#)

[Languages \(/county/Washington/Snohomish-County/Languages\)](#)

Income

[Household Income \(/county/Washington/Snohomish-County/Household-Income\)](#)

[Employment Status \(/county/Washington/Snohomish-County/Employment-Status\)](#)

[Food Stamps \(/county/Washington/Snohomish-County/Food-Stamps\)](#)

[Occupations \(/county/Washington/Snohomish-County/Occupations\)](#)

[Industries \(/county/Washington/Snohomish-County/Industries\)](#)

[Sectors \(/county/Washington/Snohomish-County/Sectors\)](#)

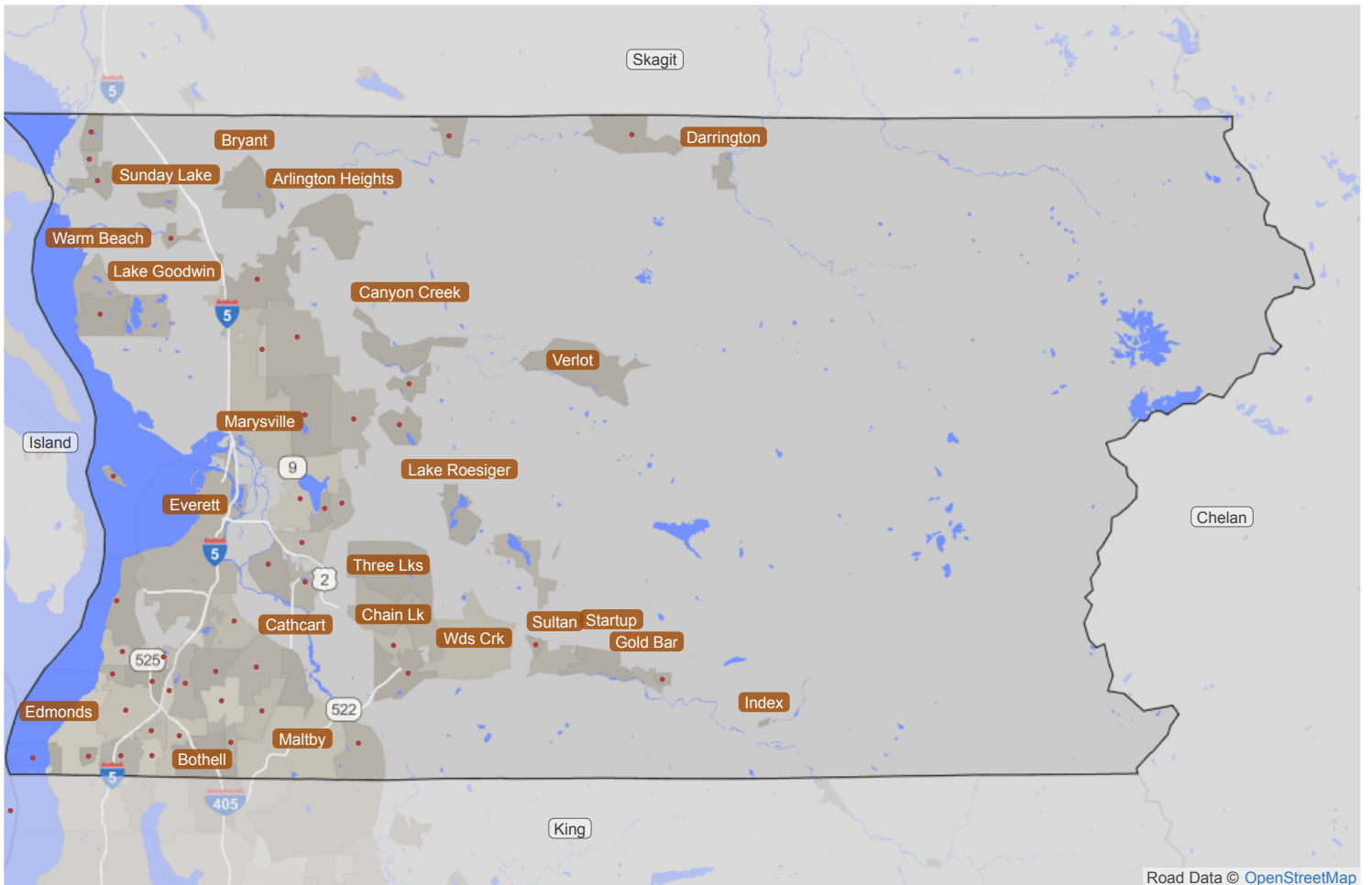
Education

[Educational Attainment \(/county/Washington/Snohomish-County/Educational-Attainment\)](#)

[School Enrollment \(/county/Washington/Snohomish-County/School-Enrollment\)](#)

More Maps to Explore

Cities ZIP Codes Unified School Districts Congressional Districts State House Districts State Senate Districts



Principal City:

Everett (</place/Washington/Everett/Overview>)

Cities:

Arlington (</place/Washington/Arlington/Overview>), Bothell (</place/Washington/Bothell/Overview>), Brier (</place/Washington/Brier/Overview>), Edmonds (</place/Washington/Edmonds/Overview>), Everett (</place/Washington/Everett/Overview>), Gold Bar (</place/Washington/Gold-Bar/Overview>), Granite Falls (</place/Washington/Granite-Falls/Overview>), Lake Stevens (</place/Washington/Lake-Stevens/Overview>), Lynnwood (</place/Washington/Lynnwood/Overview>), Marysville (</place/Washington/Marysville/Overview>), Mill Creek (</place/Washington/Mill-Creek/Overview>), Monroe (</place/Washington/Monroe/Overview>), Mountlake Terrace (</place/Washington/Mountlake-Terrace/Overview>), Mukilteo (</place/Washington/Mukilteo/Overview>), Snohomish (</place/Washington/Snohomish/Overview>), Stanwood (</place/Washington/Stanwood/Overview>), Sultan (</place/Washington/Sultan/Overview>), Woodway (</place/Washington/Woodway/Overview>)

Towns:

Darrington (</place/Washington/Darrington/Overview>), Index (</place/Washington/Index/Overview>)

Unincorporated Places:

Alderwood Manor (</place/Washington/Alderwood-Manor/Overview>), Arlington Heights (</place/Washington/Arlington-Heights/Overview>), Bothell East (</place/Washington/Bothell-East/Overview>), Bothell West (</place/Washington/Bothell-West/Overview>), Bryant (</place/Washington/Bryant/Overview>), Bunk Foss (</place/Washington/Bunk-Foss/Overview>), Canyon Creek (</place/Washington/Canyon-Creek/Overview>), Cathcart (</place/Washington/Cathcart/Overview>), Cavalero (</place/Washington/Cavalero/Overview>), Chain Lake (</place/Washington/Chain-Lake/Overview>), Clearview (</place/Washington/Clearview/Overview>), Eastmont (</place/Washington/Eastmont/Overview>), Esperance (</place/Washington/Esperance/Overview>), Fobes Hill (</place/Washington/Fobes-Hill/Overview>), Hat Island (</place/Washington/Hat-Island/Overview>),

High Bridge (</place/Washington/High-Bridge/Overview>), Kayak Point (</place/Washington/Kayak-Point/Overview>), Lake Bosworth (</place/Washington/Lake-Bosworth/Overview>), Lake Cassidy (</place/Washington/Lake-Cassidy/Overview>), Lake Goodwin (</place/Washington/Lake-Goodwin/Overview>), Lake Ketchum (</place/Washington/Lake-Ketchum/Overview>), Lake Roesiger (</place/Washington/Lake-Roesiger/Overview>), Lake Stickney (</place/Washington/Lake-Stickney/Overview>), Larch Way (</place/Washington/Larch-Way/Overview>), Lochsloy (</place/Washington/Lochsloy/Overview>), Machias (</place/Washington/Machias/Overview>), Maltby (</place/Washington/Maltby/Overview>), Martha Lake (</place/Washington/Martha-Lake/Overview>), May Creek (</place/Washington/May-Creek/Overview>), Meadowdale (</place/Washington/Meadowdale/Overview>), Mill Creek East (</place/Washington/Mill-Creek-East/Overview>), Monroe North (</place/Washington/Monroe-North/Overview>), North Lynnwood (</place/Washington/North-Lynnwood/Overview>), North Marysville (</place/Washington/North-Marysville/Overview>), North Sultan (</place/Washington/North-Sultan/Overview>), Northwest Stanwood (</place/Washington/Northwest-Stanwood/Overview>), Oso (</place/Washington/Oso/Overview>), Picnic Point (</place/Washington/Picnic-Point/Overview>), Silvana (</place/Washington/Silvana/Overview>), Silver Firs (</place/Washington/Silver-Firs/Overview>), Sisco Heights (</place/Washington/Sisco-Heights/Overview>), Startup (</place/Washington/Startup/Overview>), Sunday Lake (</place/Washington/Sunday-Lake/Overview>), Swede Heaven (</place/Washington/Swede-Heaven/Overview>), Three Lakes (</place/Washington/Three-Lakes/Overview>), Verlot (</place/Washington/Verlot/Overview>), Warm Beach (</place/Washington/Warm-Beach/Overview>), Woods Creek (</place/Washington/Woods-Creek/Overview>)

ZIP Codes:

98012 (</zip/98012/Overview>), 98020 (</zip/98020/Overview>), 98021 (</zip/98021/Overview>), 98026 (</zip/98026/Overview>), 98036 (</zip/98036/Overview>), 98037 (</zip/98037/Overview>), 98043 (</zip/98043/Overview>), 98072 (</zip/98072/Overview>), 98077 (</zip/98077/Overview>), 98087 (</zip/98087/Overview>), 98201 (</zip/98201/Overview>), 98203 (</zip/98203/Overview>), 98204 (</zip/98204/Overview>), 98205 (</zip/98205/Overview>), 98207 (</zip/98207/Overview>), 98208 (</zip/98208/Overview>), 98223 (</zip/98223/Overview>), 98241 (</zip/98241/Overview>), 98251 (</zip/98251/Overview>), 98252 (</zip/98252/Overview>), 98256 (</zip/98256/Overview>), 98258 (</zip/98258/Overview>), 98270 (</zip/98270/Overview>), 98271 (</zip/98271/Overview>), 98272 (</zip/98272/Overview>), 98275 (</zip/98275/Overview>), 98282 (</zip/98282/Overview>), 98290 (</zip/98290/Overview>), 98292 (</zip/98292/Overview>), 98294 (</zip/98294/Overview>), 98296 (</zip/98296/Overview>), 98826 (</zip/98826/Overview>)

Unified School Districts:

Arlington (</school-district/Washington/Arlington-School-District/Overview>), Darrington (</school-district/Washington/Darrington-School-District/Overview>), Edmonds (</school-district/Washington/Edmonds-School-District/Overview>), Everett (</school-district/Washington/Everett-School-District/Overview>), Granite Falls (</school-district/Washington/Granite-Falls-School-District/Overview>), Index (</school-district/Washington/Index-School-District/Overview>), Lake Stevens (</school-district/Washington/Lake-Stevens-School-District/Overview>), Lakewood (</school-district/Washington/Lakewood-School-District/Overview>), Marysville (</school-district/Washington/Marysville-School-District/Overview>), Monroe (</school-district/Washington/Monroe-School-District/Overview>), Mukilteo (</school-district/Washington/Mukilteo-School-District/Overview>), Northshore (</school-district/Washington/Northshore-School-District/Overview>), Snohomish (</school-district/Washington/Snohomish-School-District/Overview>), Stanwood-Camano (</school-district/Washington/Stanwood-Camano-School-District/Overview>), Sultan (</school-district/Washington/Sultan-School-District/Overview>)

Congressional Districts:

WA-1 (</congressional-district/Washington/Congressional-District-1/Overview>), WA-2 (</congressional-district/Washington/Congressional-District-2/Overview>), WA-7 (</congressional-district/Washington/Congressional-District-7/Overview>)

State Senate Districts:

WA-1 (</state-upper-legislative-district/Washington/State-Senate-District-1/Overview>), WA-10 (</state-upper-legislative-district/Washington/State-Senate-District-10/Overview>), WA-21 (</state-upper-legislative-district/Washington/State-Senate-District-21/Overview>), WA-32 (</state-upper-legislative-district/Washington/State-Senate-District-32/Overview>), WA-38 (</state-upper-legislative-district/Washington/State-Senate-District-38/Overview>), WA-39 (</state-upper-legislative-district/Washington/State-Senate-District-39/Overview>), WA-44 (</state-upper-legislative-district/Washington/State-Senate-District-44/Overview>)

State House Districts:

WA-1 (</state-lower-legislative-district/Washington/State-House-District-1/Overview>), WA-10 (</state-lower-legislative-district/Washington/State-House-District-10/Overview>), WA-21 (</state-lower-legislative-district/Washington/State-House-District-21/Overview>), WA-32 (</state-lower-legislative-district/Washington/State-House-District-32/Overview>), WA-38 (</state-lower-legislative-district/Washington/State-House-District-38/Overview>), WA-39 (</state-lower-legislative-district/Washington/State-House-District-39/Overview>), WA-44 (</state-lower-legislative-district/Washington/State-House-District-44/Overview>)

Neighboring Counties:

Chelan (</county/Washington/Chelan-County/Overview>), Island (</county/Washington/Island-County/Overview>), King (</county/Washington/King-County/Overview>), Kitsap (</county/Washington/Kitsap-County/Overview>), Skagit (</county/Washington/Skagit-County/Overview>)

Nearby Counties:

Whatcom (</county/Washington/Whatcom-County/Overview>)



Snohomish County
Human Services

3000 Rockefeller Ave., M/S 305
Everett, WA 98201-4046
(425) 388-7200
FAX (425) 259-1444
www.snoco.org

Dave Somers
County Executive

September 13, 2018

Mr. Tom Dietz
Director of Transportation
Homage Senior Services
5026 196th St SW
Lynnwood, WA 98036

RE: WSDOT/PSRC Competitive Grant Program 2019-2021

Dear Mr. Dietz:

The Snohomish County Human Services Department is pleased to support Homage Senior Services' application for Competitive Grant Program funding to continue the Transportation Assistance Program.

The Transportation Assistance Program (TAP) exists to provide an efficient, safe, and reliable mode of transportation for residents of rural Snohomish County who do not have access to regular fixed-route transit service. These individuals live outside the Public Transportation Benefit Area (PTBA) of Community Transit and Everett Transit. TAP transports these residents to main transit lines and back again. The need for TAP is demonstrated by its current wait list of nearly 400 residents.

I am in full support of the request for operating funds and reasonably expect to provide local match dollars in the amount of \$18,000 per year for two years to support this vital service to Snohomish County residents.

Sincerely,

Mary Jane Brell Vujovic
Snohomish County Human Services

SNN

cc: Arin Ricchiuti, Finance Director, Homage Senior Services