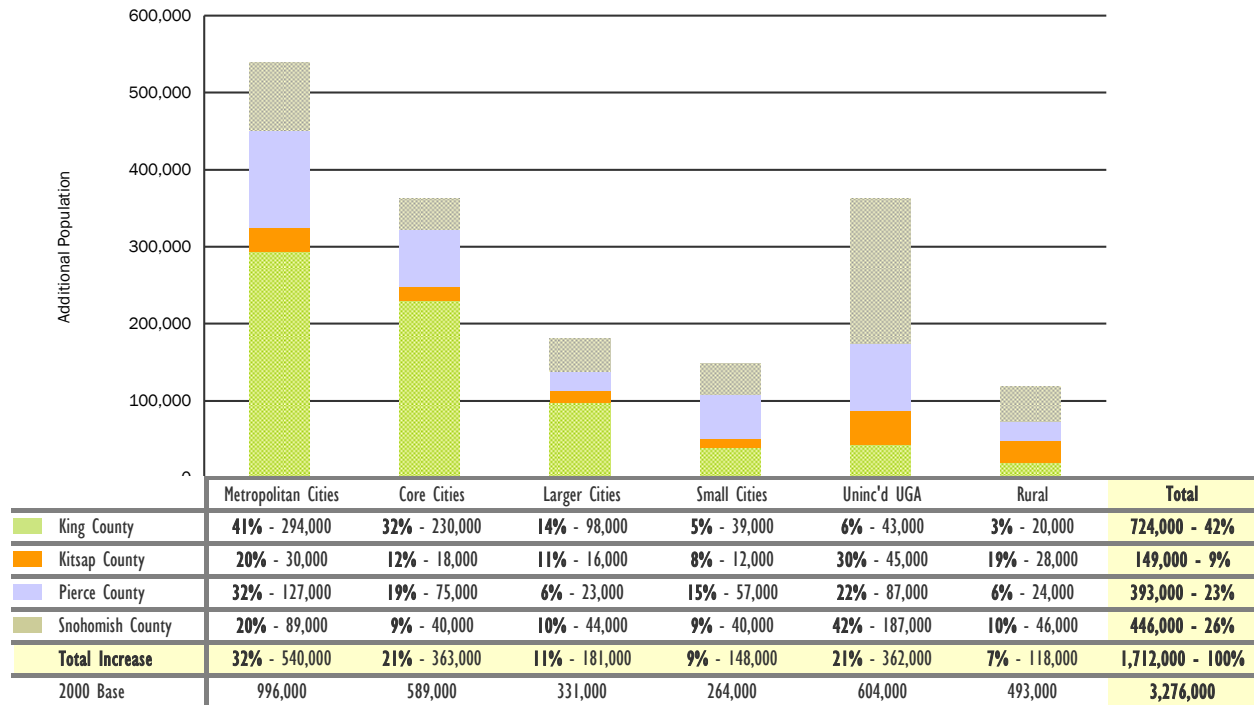


## **Appendix I-A: Regional Growth Strategy Charts & Tables**

VISION 2040 Regional Growth Strategy  
As Amended by the PSRC Executive Board  
May 28, 2009

## Population Growth by Regional Geography and County, 2000-2040

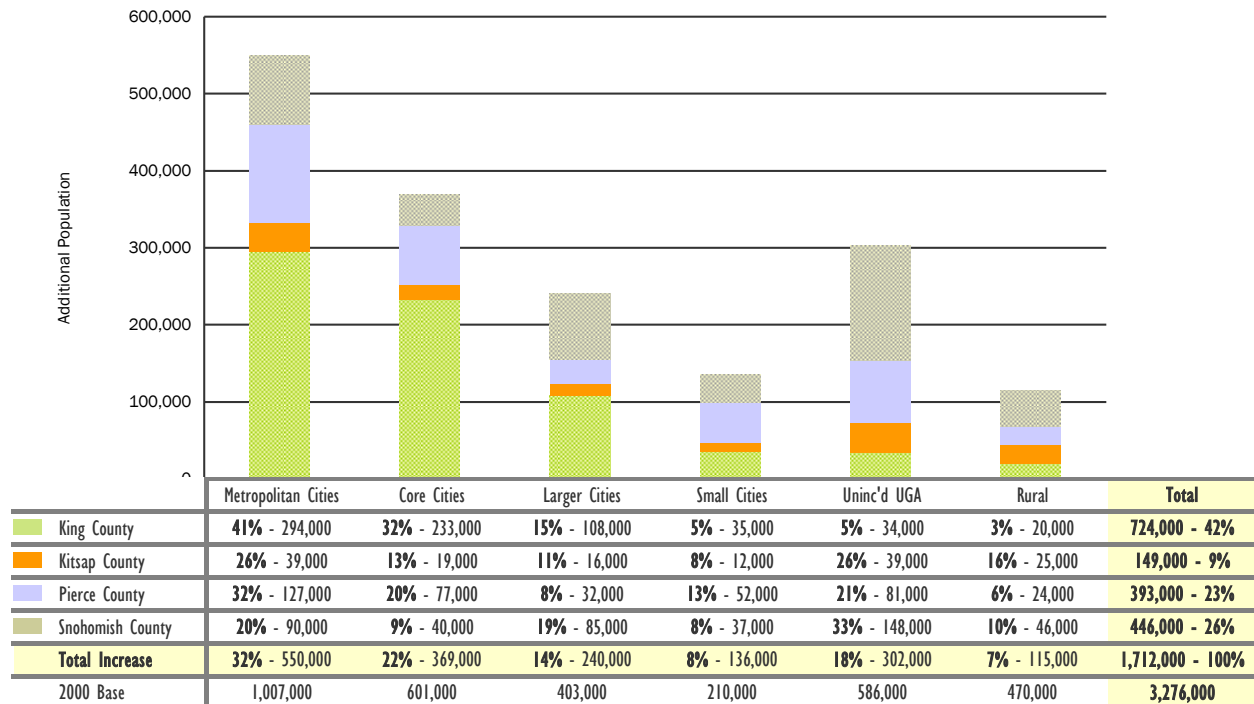
(As originally adopted by the PSRC General Assembly on April 24, 2008)



Reflects jurisdictional boundaries and city classifications as of April 1, 2000.

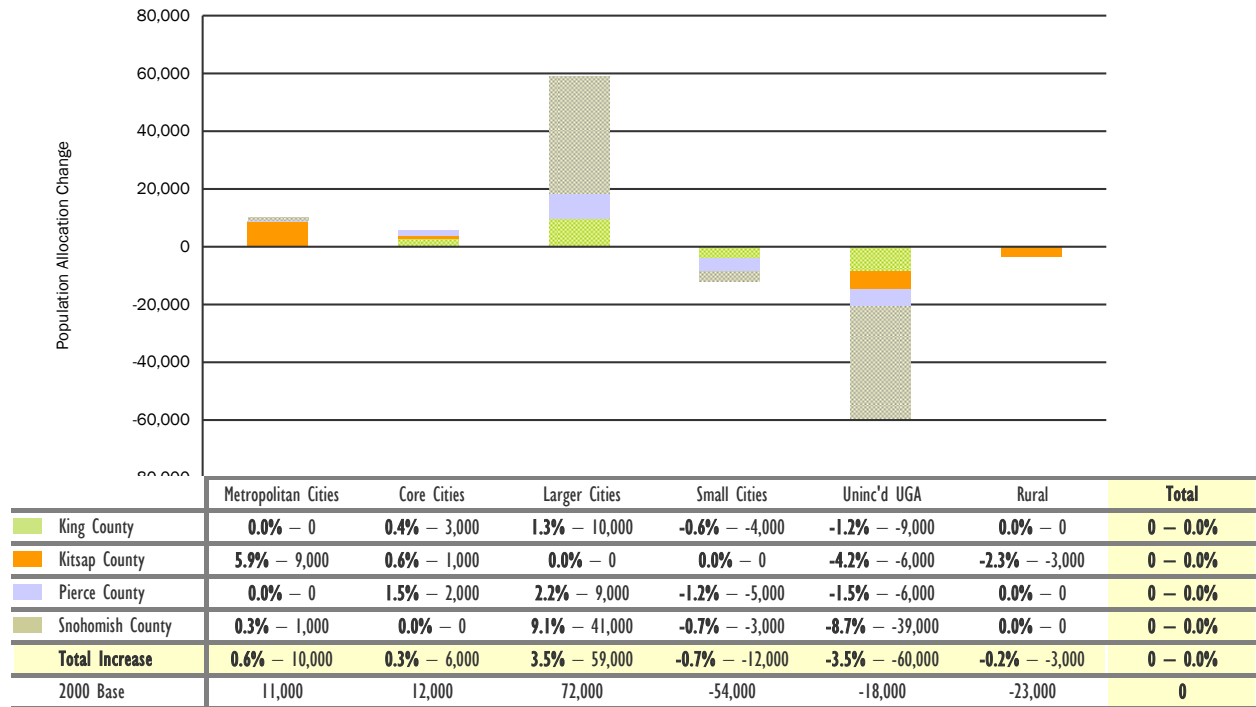
## Population Growth by Regional Geography and County, 2000-2040

(As amended by the PSRC Executive Board on May 28, 2009)



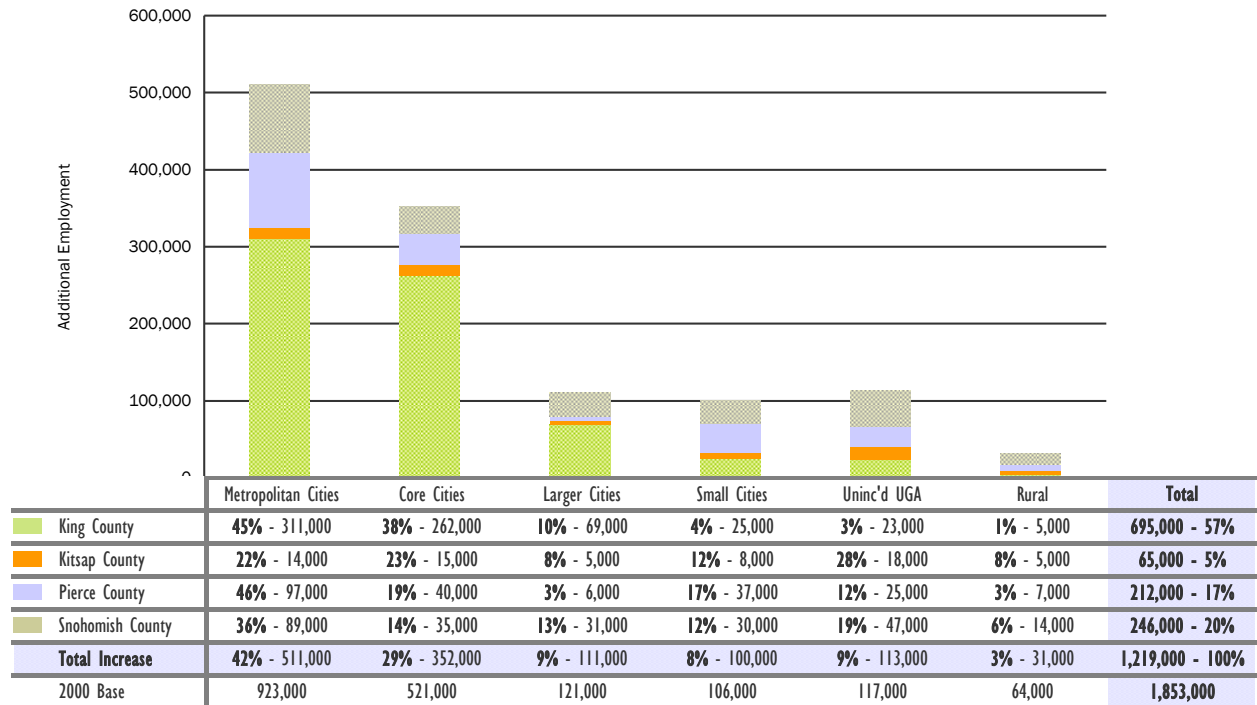
Reflects jurisdictional boundaries and city classifications as of April 1, 2007.

## Difference in Population Growth by Regional Geography and County, 2000-2040 (RGS 5/28/2009 vs. RGS 4/24/2008)



## Employment Growth by Regional Geography and County, 2000-2040

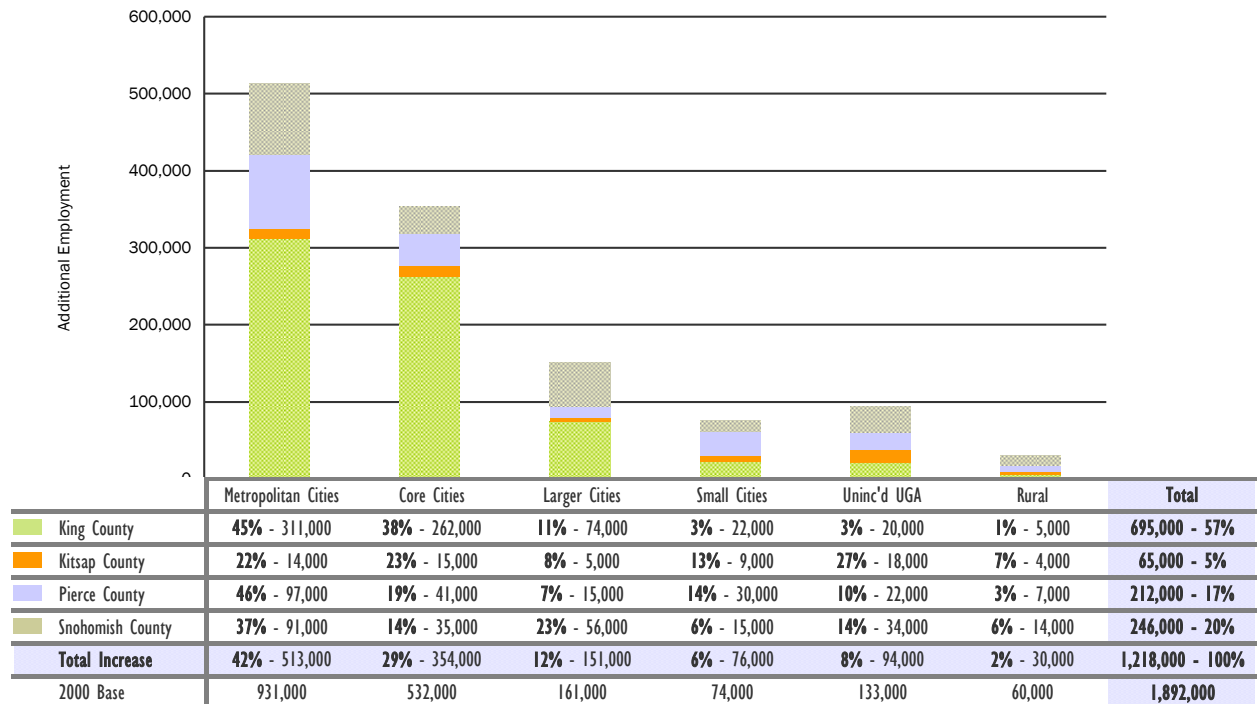
(As originally adopted by the PSRC General Assembly on April 24, 2008)



Reflects jurisdictional boundaries and city classifications as of April 1, 2000.

## Employment Growth by Regional Geography and County, 2000-2040

(As amended by PSRC the Executive Board on May 28, 2009)



Reflects jurisdictional boundaries and city classifications as of April 1, 2007.

## Difference in Employment Growth by Regional Geography and County, 2000-2040 (RGS 5/28/2009 vs. RGS 4/24/2008)

